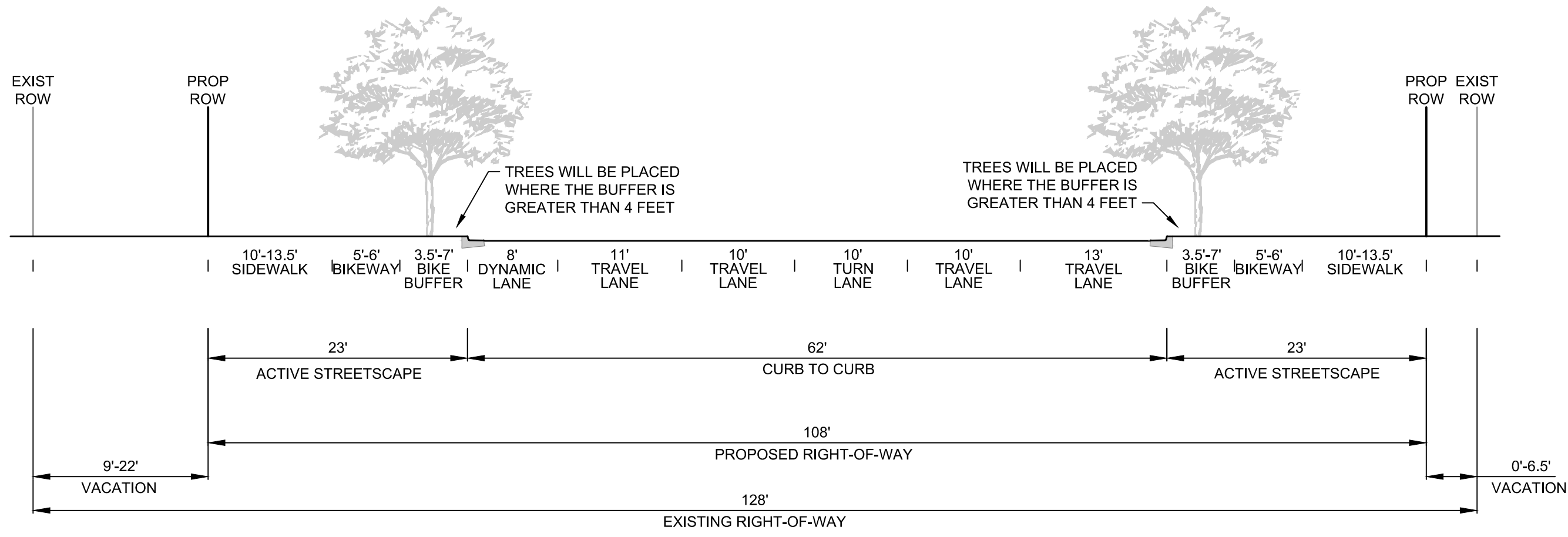


CONTRACTOR AGREES THAT HE SHALL ASSUME SOLE AND COMPLETE RESPONSIBILITY FOR JOB SITE CONDITIONS DURING THE COURSE OF CONSTRUCTION OF THIS PROJECT, INCLUDING SAFETY OF ALL PERSONS AND PROPERTY; THAT THIS REQUIREMENT SHALL APPLY CONTINUOUSLY AND NOT BE LIMITED TO NORMAL WORKING HOURS; AND THAT THE CONTRACTOR SHALL DEFEND, INDEMNIFY AND HOLD THE OWNER AND HMM HARMLESS FROM ANY AND ALL LIABILITY, REAL OR ALLEGED, IN CONNECTION WITH THE PERFORMANCE OF WORK ON THIS PROJECT, EXCEPTING FOR LIABILITY ARISING FROM THE SOLE NEGLIGENCE OF THE OWNER OR HMM.

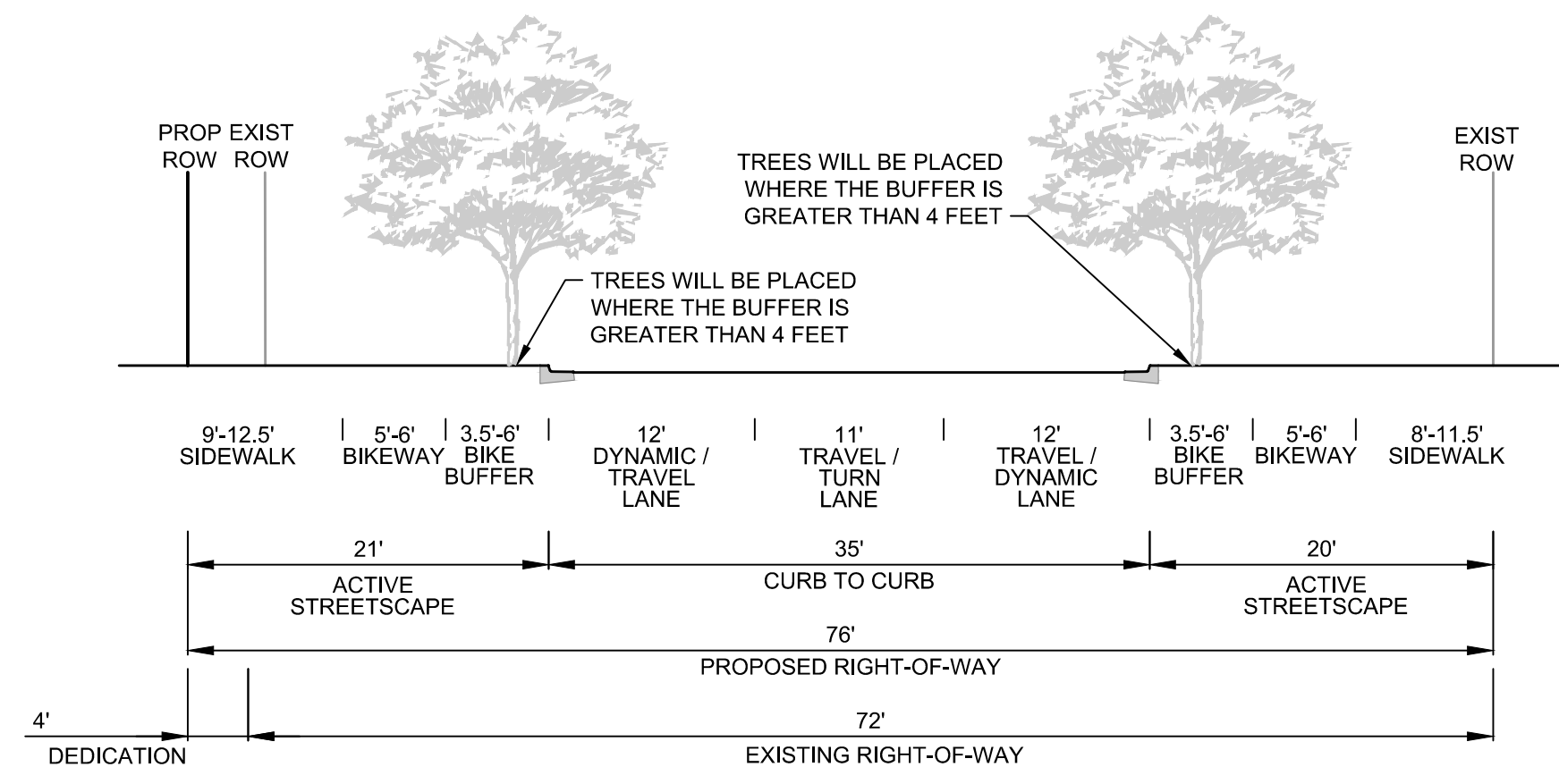
S:\PROJECTS\071600\PL\TENTATIVE MAP\PT20-027\SECTIONS.DWG



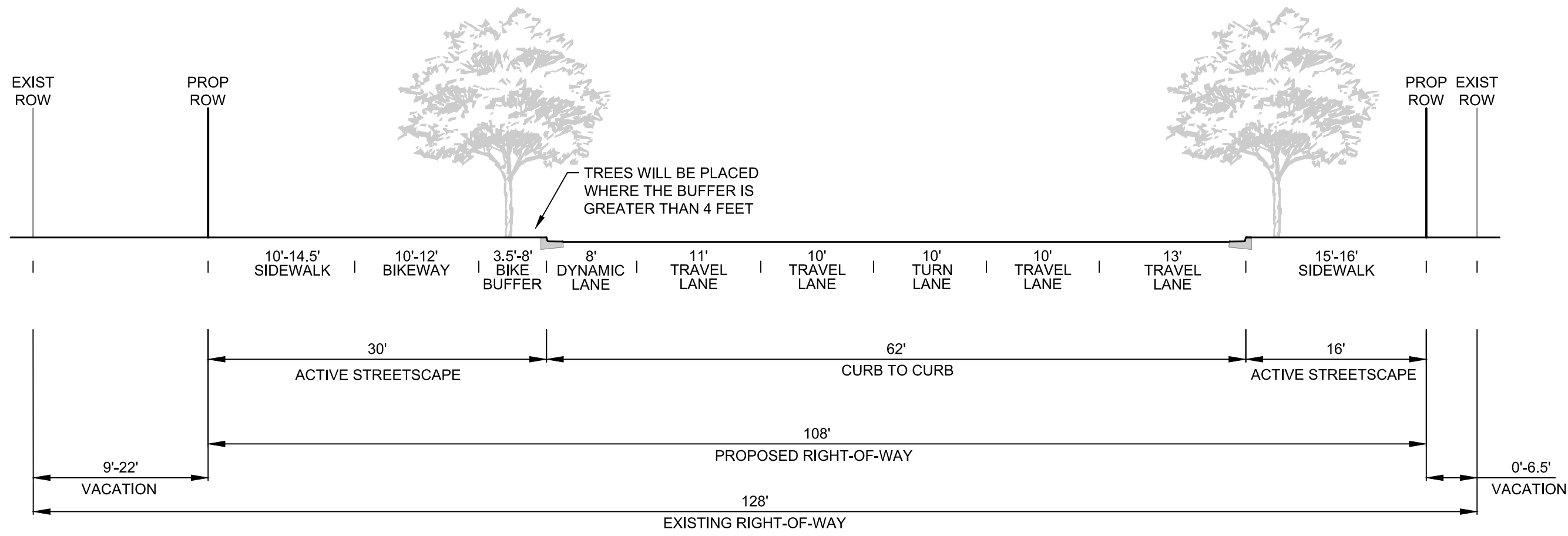
**VESTING TENTATIVE TRACT MAP
 FOR CONDOMINIUM PURPOSES
 PT20-027
 DOWNTOWN WEST**



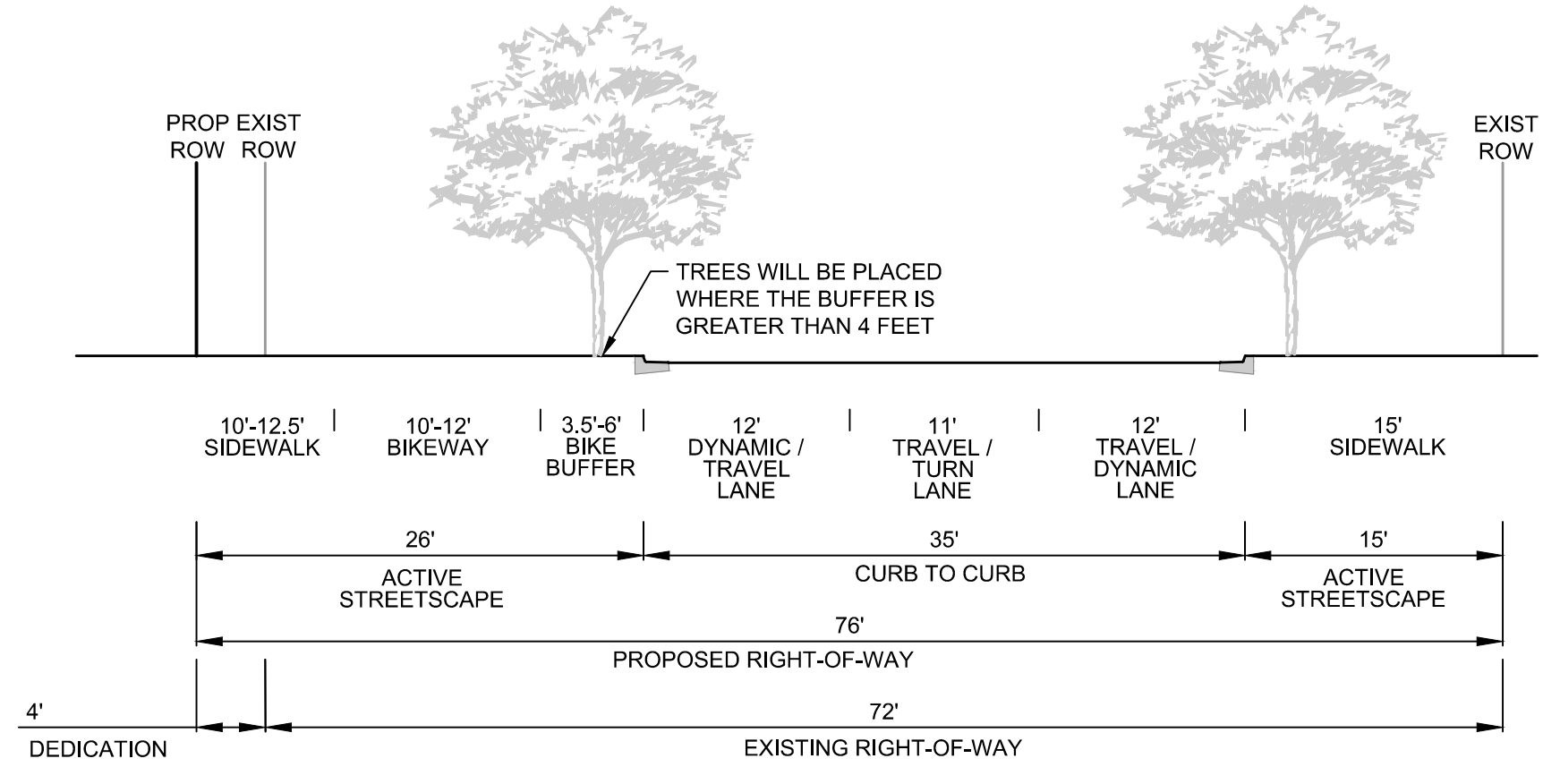
A BARACK OBAMA BOULEVARD (FORMERLY SOUTH MONTGOMERY STREET) - ALT 1
 SCALE: 1" = 10'



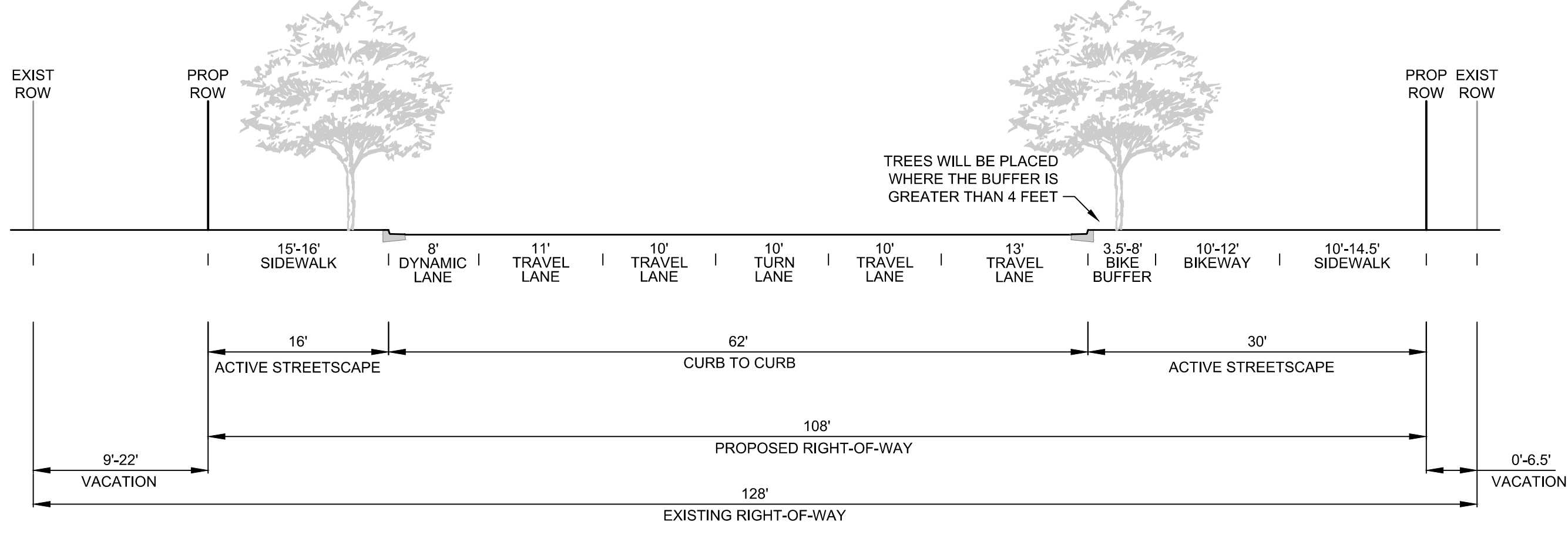
B BARACK OBAMA BOULEVARD (FORMERLY SOUTH AUTUMN STREET)- ALT 1
 SCALE: 1" = 10'



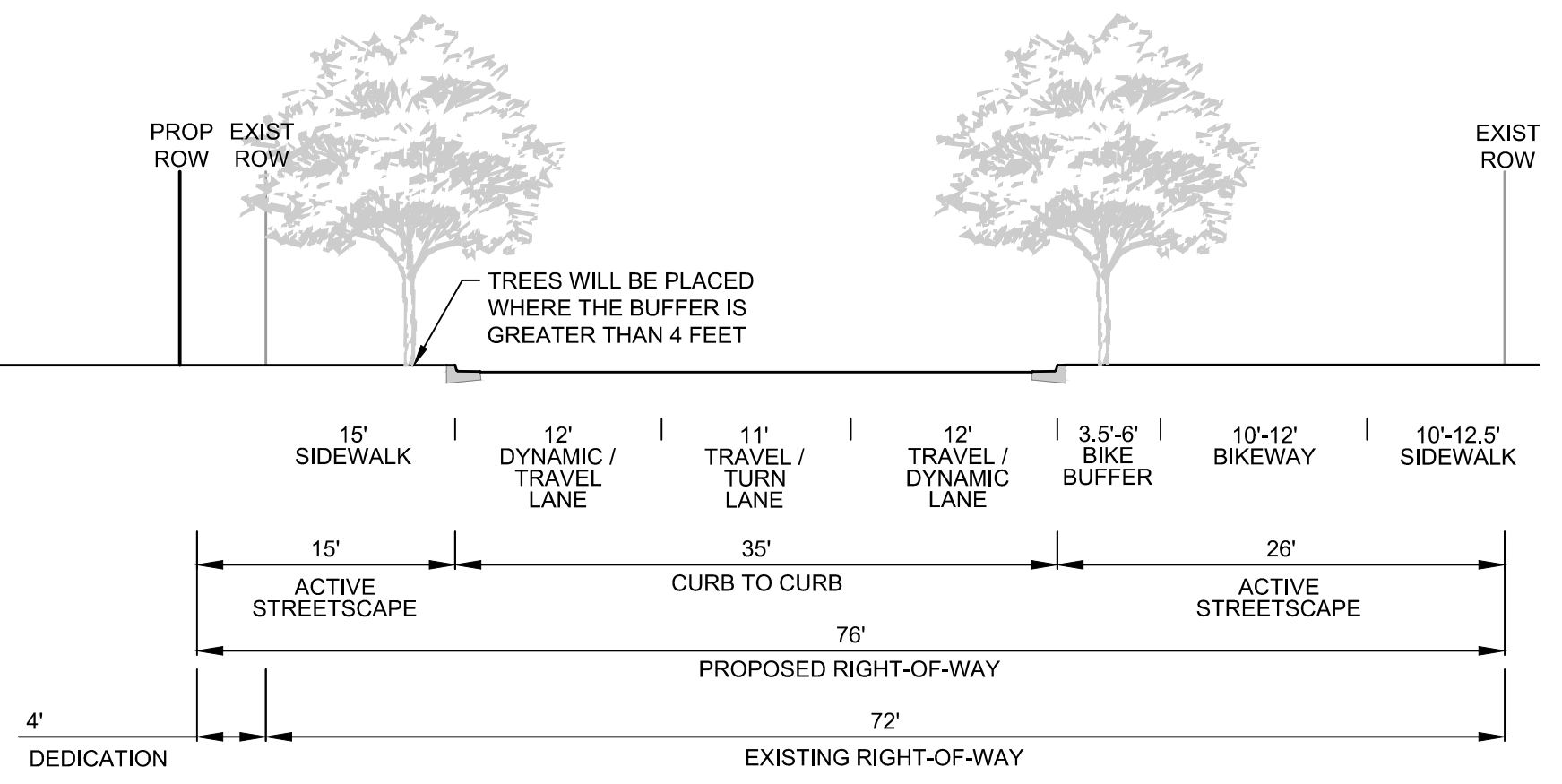
A BARACK OBAMA BOULEVARD (FORMERLY SOUTH MONTGOMERY STREET) - ALT 2
 SCALE: 1" = 10'



B BARACK OBAMA BOULEVARD (FORMERLY SOUTH AUTUMN STREET)- ALT 2
 SCALE: 1" = 10'



A BARACK OBAMA BOULEVARD (FORMERLY SOUTH MONTGOMERY STREET) - ALT 3
 SCALE: 1" = 10'



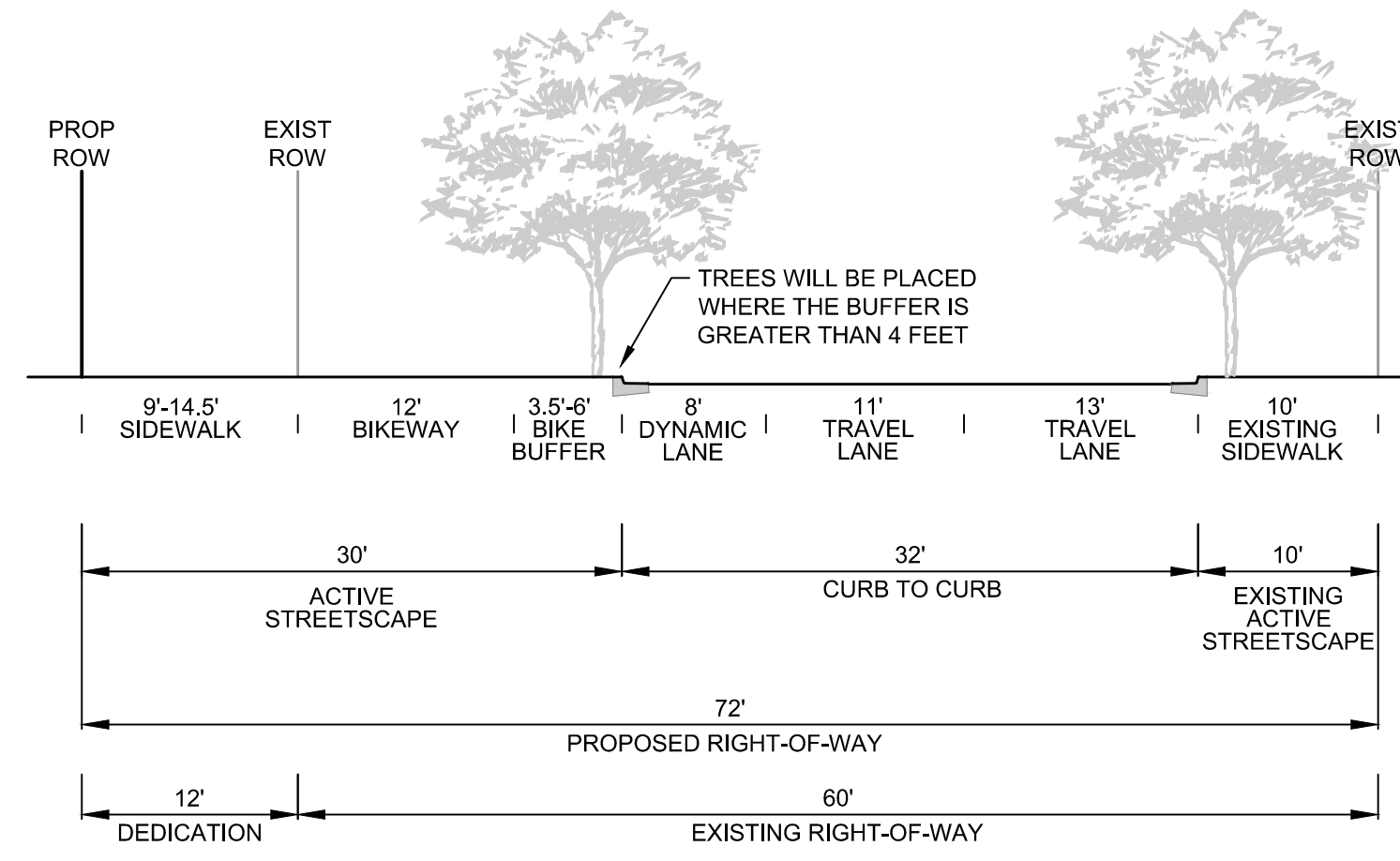
B BARACK OBAMA BOULEVARD (FORMERLY SOUTH AUTUMN STREET)- ALT 3
 SCALE: 1" = 10'

△		
△		
△		
△	03/01/21	PER CITY COMMENTS
△	02/05/21	PER CITY COMMENTS
NO	DATE	DESCRIPTION
PROJECT NO:	5719.00	
CAD DWG FILE:	571900TM-SECTIONS.DWG	
DESIGNED BY:	DM	
DRAWN BY:	DM	
CHECKED BY:	DM	
DATE:	OCTOBER 7, 2020	
SCALE:	1" = 10'	
©	HMM	

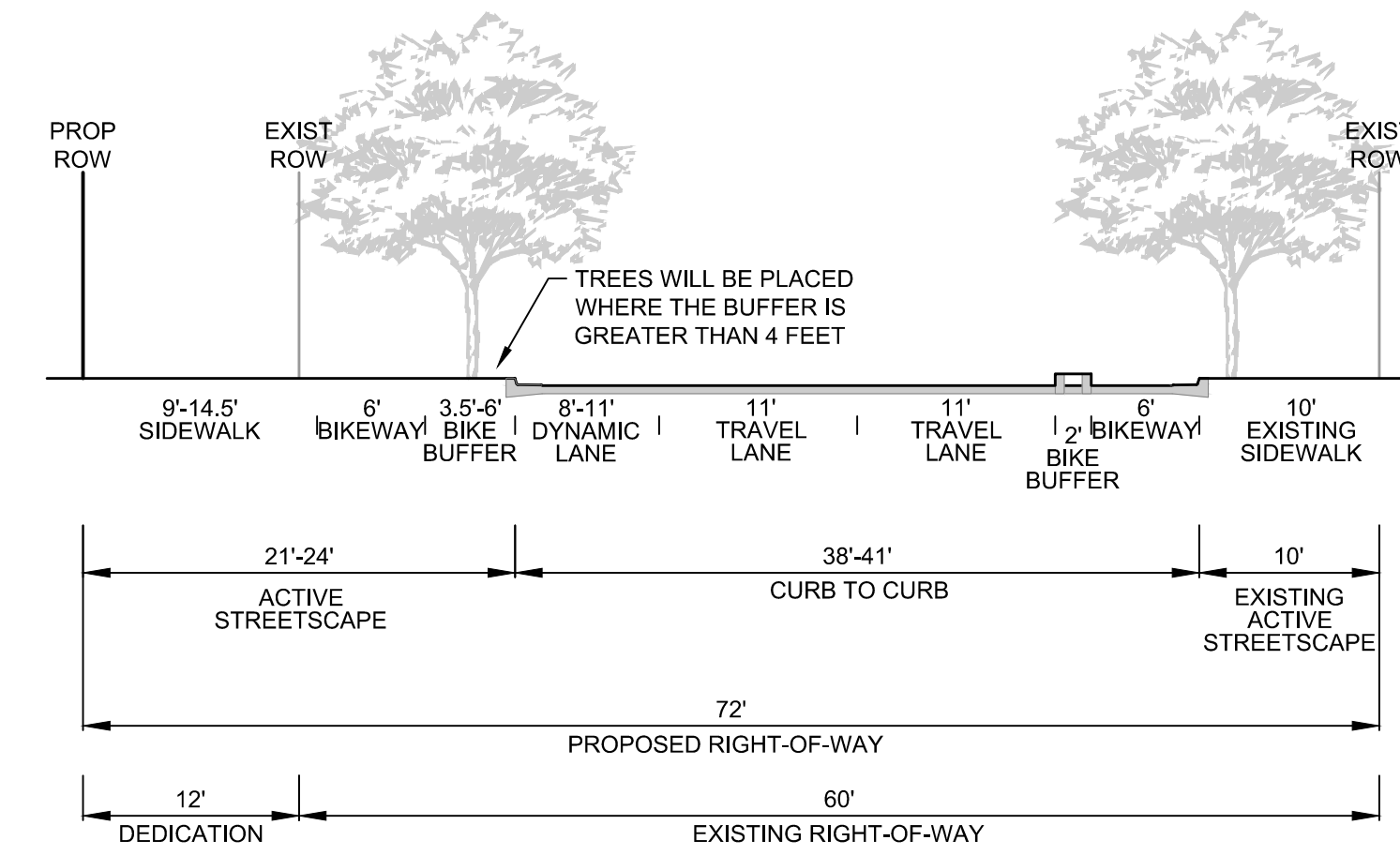
CROSS SECTIONS

CONTRACTOR AGREES THAT HE SHALL ASSUME SOLE AND COMPLETE RESPONSIBILITY FOR JOB SITE CONDITIONS DURING THE COURSE OF CONSTRUCTION OF THIS PROJECT, INCLUDING SAFETY OF ALL PERSONS AND PROPERTY; THAT THIS REQUIREMENT SHALL APPLY CONTINUOUSLY AND NOT BE LIMITED TO NORMAL WORKING HOURS; AND THAT THE CONTRACTOR SHALL DEFEND, INDEMNIFY AND HOLD THE OWNER AND HMM HARMLESS FROM ANY AND ALL LIABILITY, REAL OR ALLEGED, IN CONNECTION WITH THE PERFORMANCE OF WORK ON THIS PROJECT, EXCEPTING FOR LIABILITY ARISING FROM THE SOLE NEGLIGENCE OF THE OWNER OR HMM.

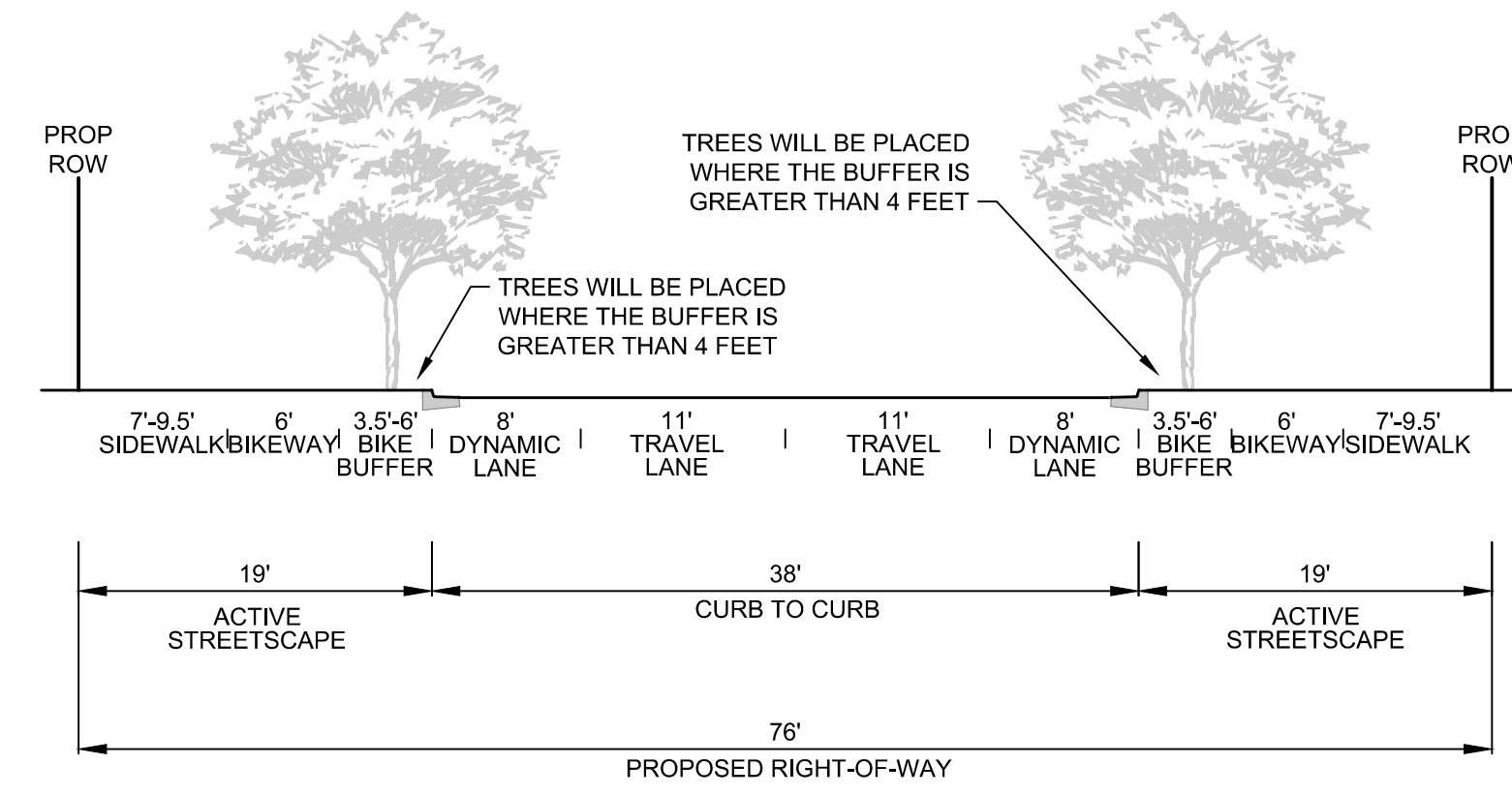
S:\PROJECTS\071600\PL\TENTATIVE MAP\PT20-027\SECTIONS.DWG



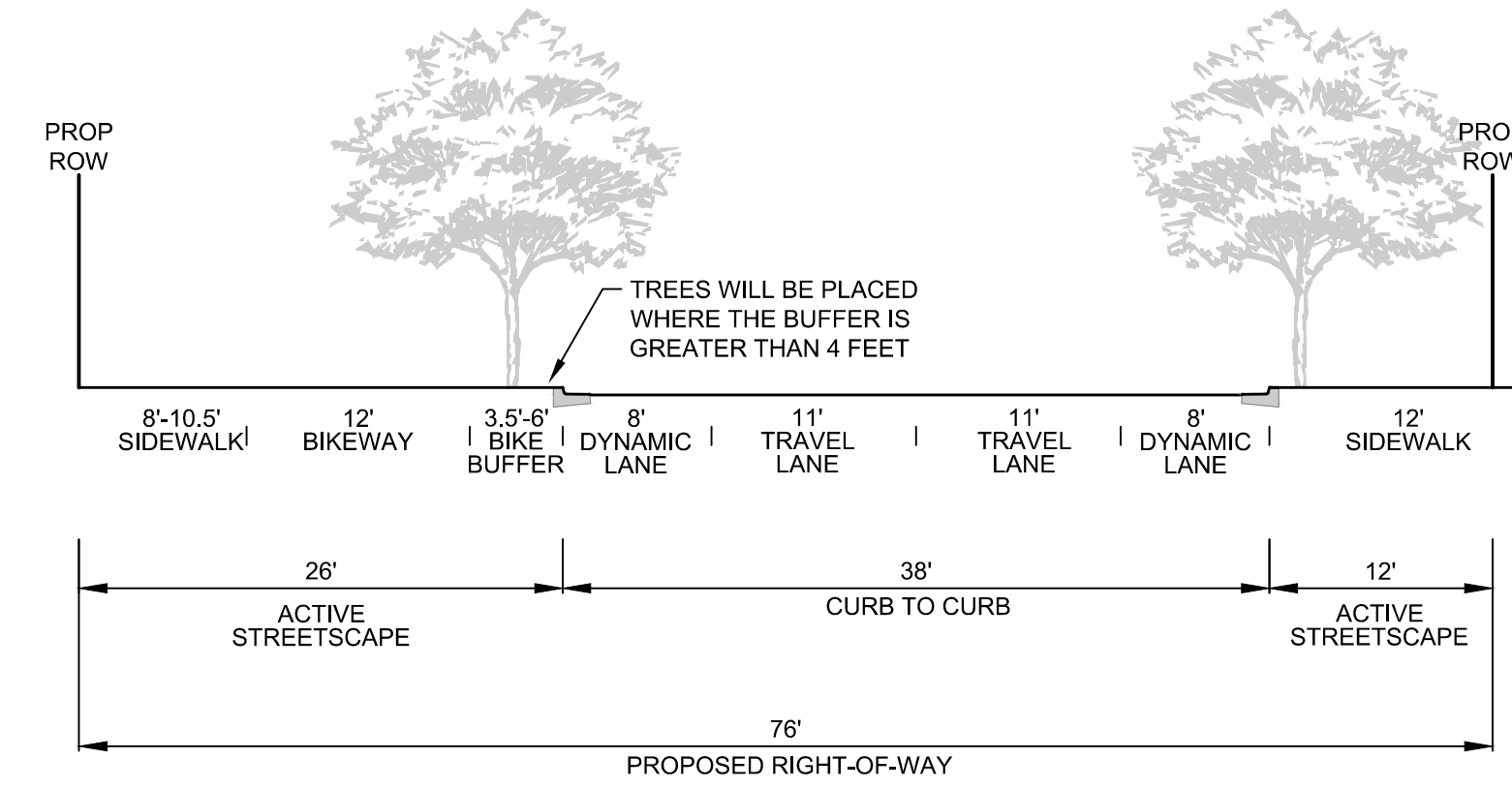
C NORTH MONTGOMERY STREET - ALT 1
SCALE: 1" = 10'



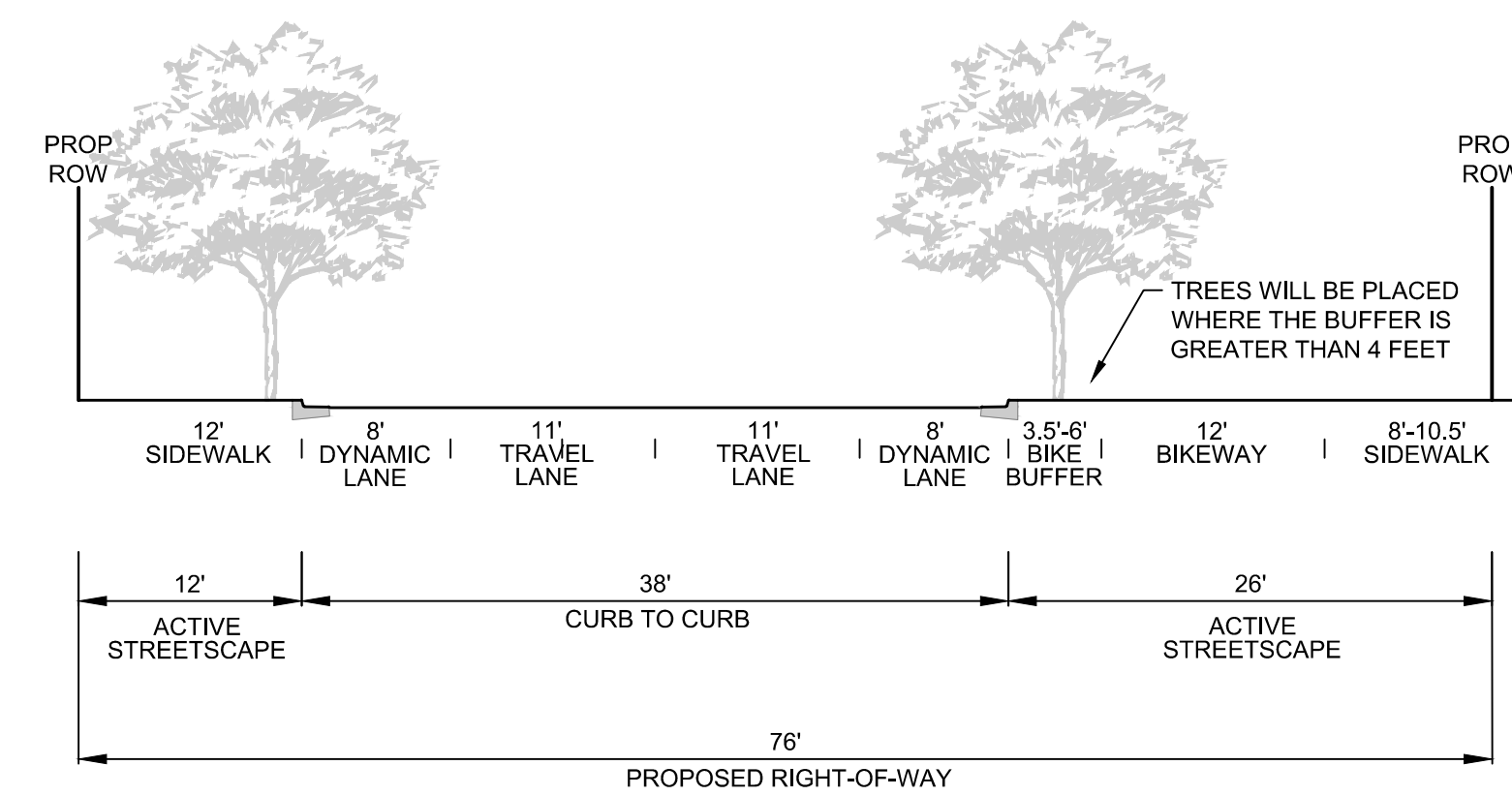
C NORTH MONTGOMERY STREET - ALT 2
SCALE: 1" = 10'



D CAHILL STREET MEANDER - ALT 1
SCALE: 1" = 10'



D CAHILL STREET MEANDER - ALT 2
SCALE: 1" = 10'



D CAHILL STREET MEANDER - ALT 3
SCALE: 1" = 10'



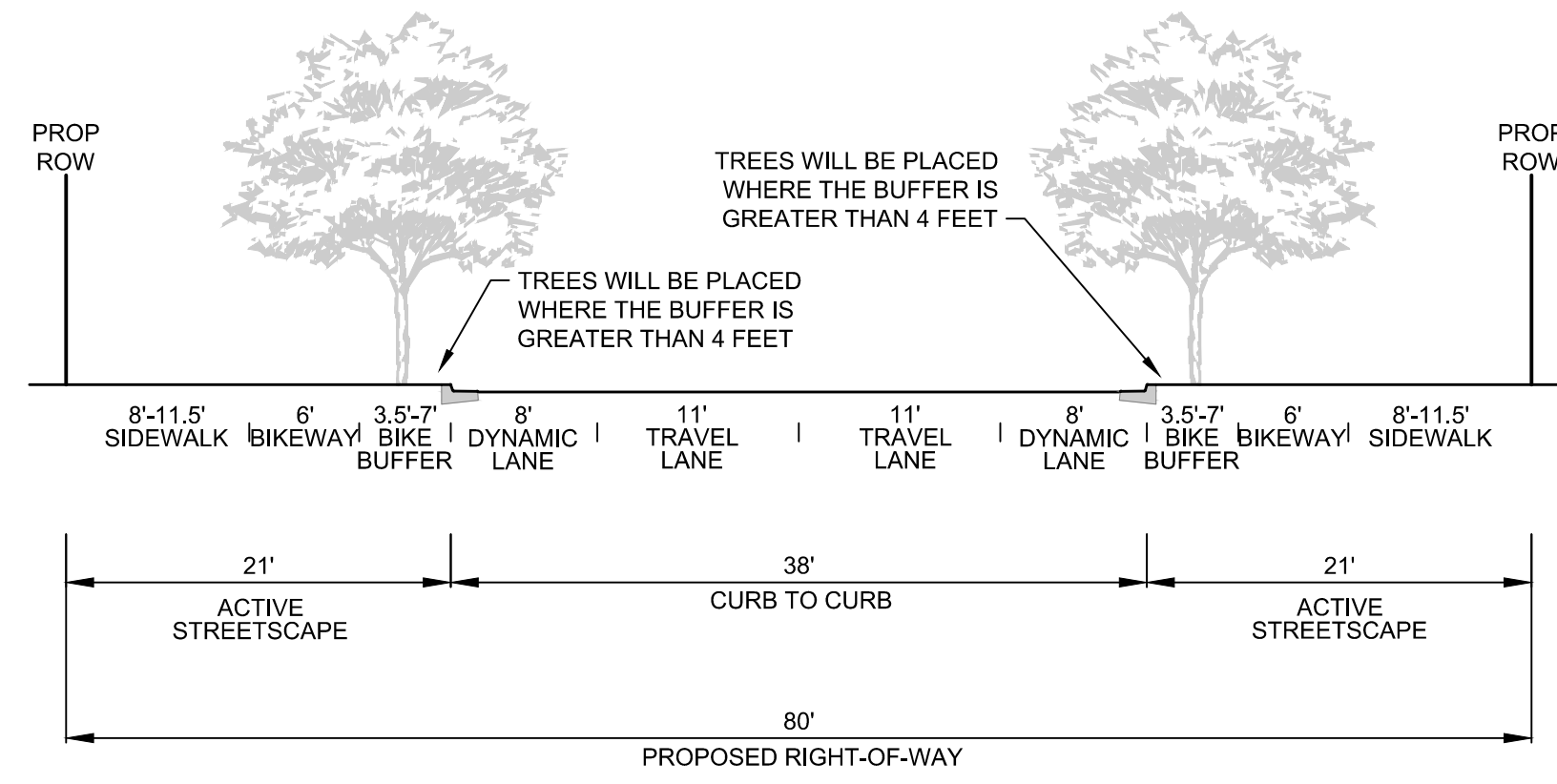
**VESTING TENTATIVE TRACT MAP
FOR CONDOMINIUM PURPOSES
PT20-027
DOWNTOWN WEST**

△		
△		
△		
△	03/01/21	PER CITY COMMENTS
△	02/05/21	PER CITY COMMENTS
NO	DATE	DESCRIPTION
PROJECT NO: 5719.00		
CAD DWG FILE: 571900TM-SECTIONS.DWG		
DESIGNED BY: DM		
DRAWN BY: DM		
CHECKED BY: DM		
DATE: OCTOBER 7, 2020		
SCALE: 1" = 10'		
© HMM		

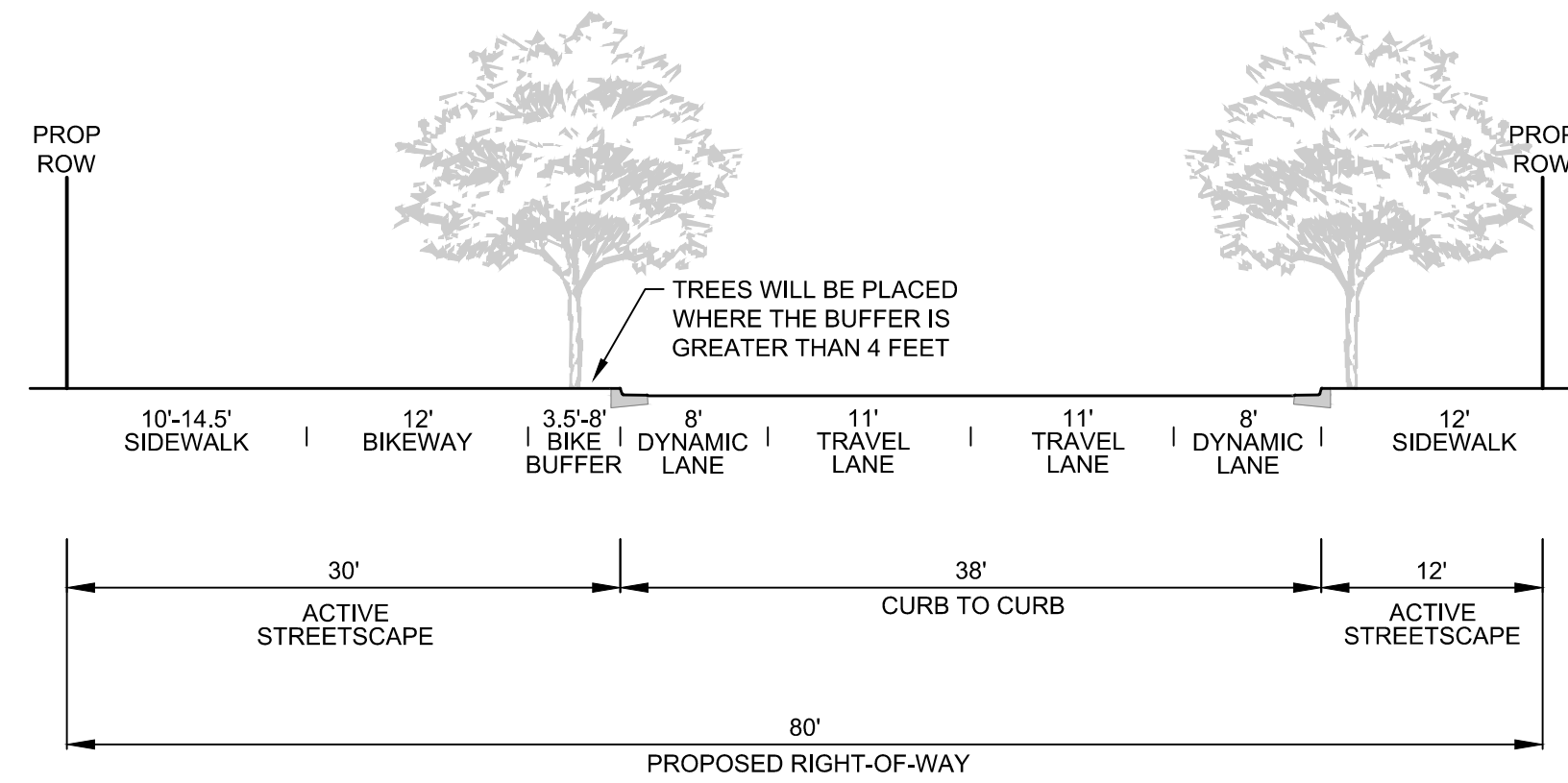
CROSS SECTIONS

CONTRACTOR AGREES THAT HE SHALL ASSUME SOLE AND COMPLETE RESPONSIBILITY FOR JOB SITE CONDITIONS DURING THE COURSE OF CONSTRUCTION OF THIS PROJECT, INCLUDING SAFETY OF ALL PERSONS AND PROPERTY; THAT THIS REQUIREMENT SHALL APPLY CONTINUOUSLY AND NOT BE LIMITED TO NORMAL WORKING HOURS; AND THAT THE CONTRACTOR SHALL DEFEND, INDEMNIFY AND HOLD THE OWNER AND HMM HARMLESS FROM ANY AND ALL LIABILITY, REAL OR ALLEGED, IN CONNECTION WITH THE PERFORMANCE OF WORK ON THIS PROJECT, EXCEPTING FOR LIABILITY ARISING FROM THE SOLE NEGLIGENCE OF THE OWNER OR HMM.

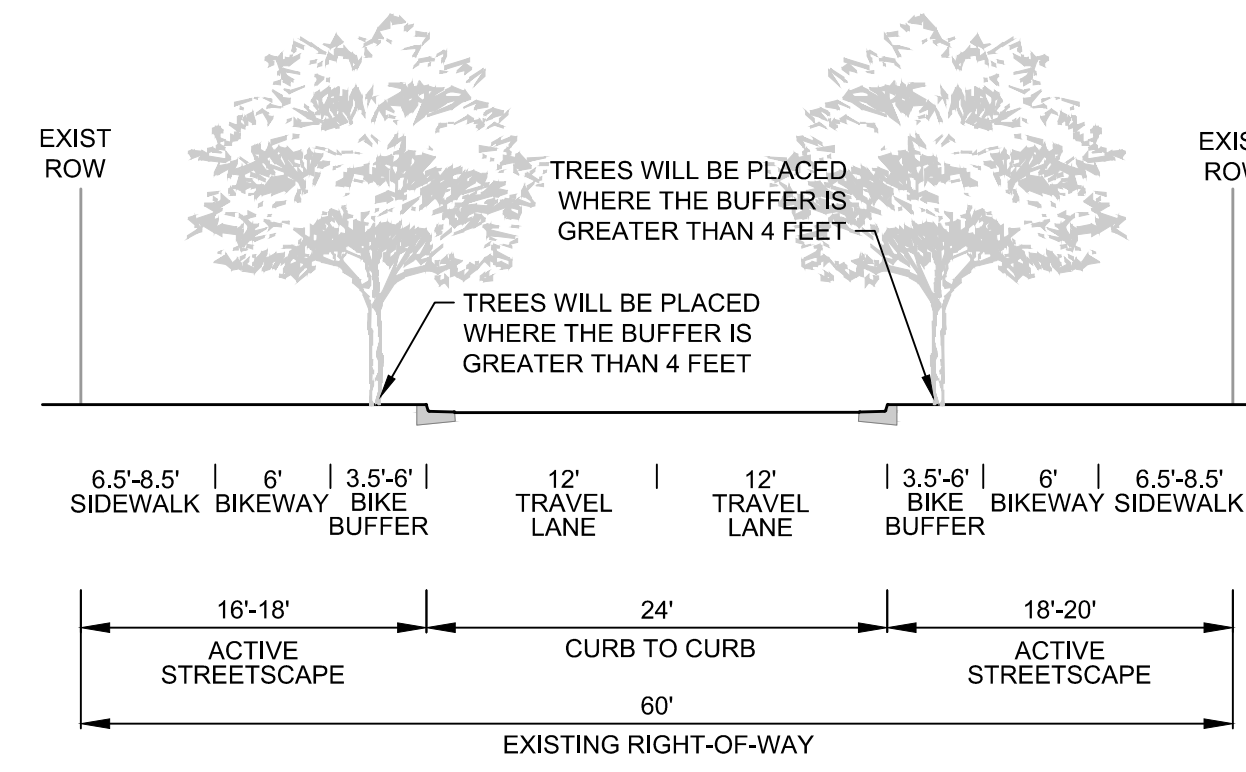
S:\PROJECTS\071600\PL\TENTATIVE MAP\PT20-027\SECTIONS.DWG



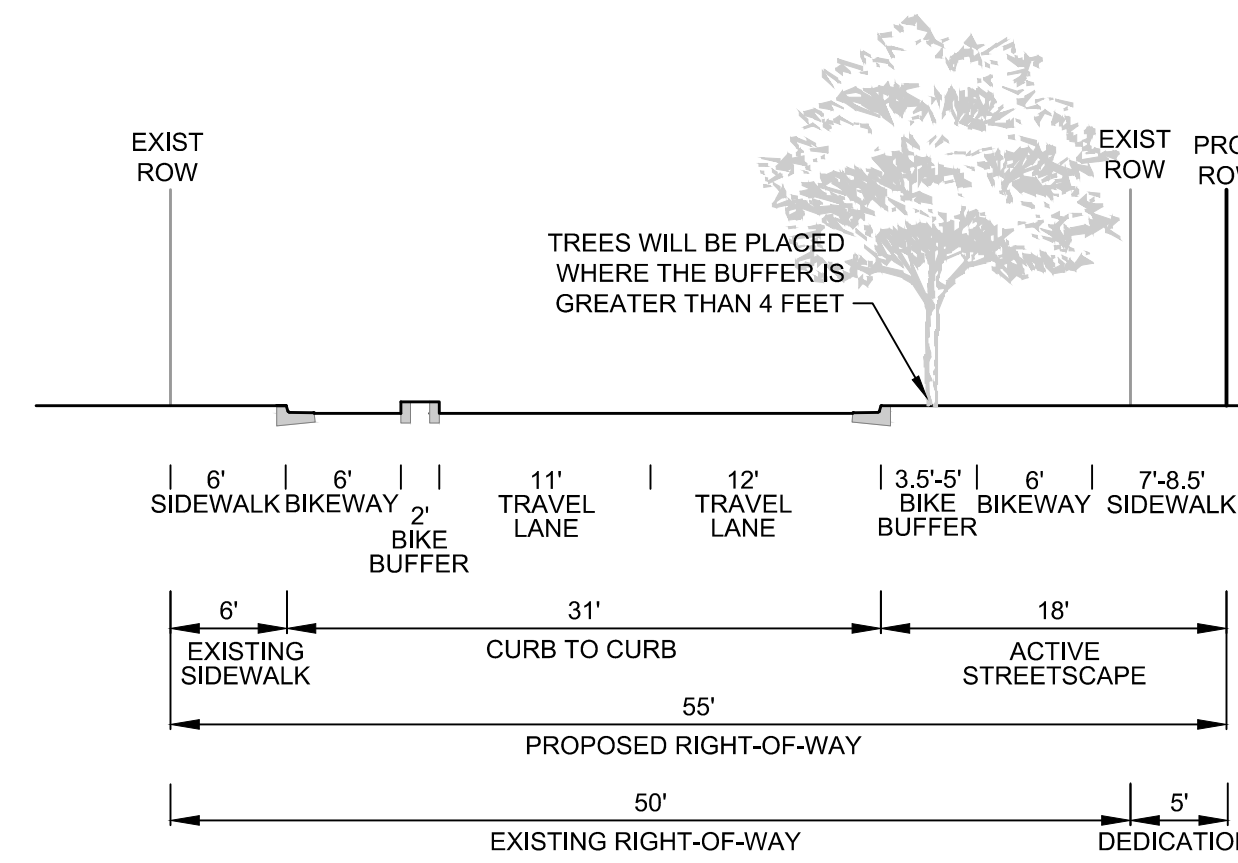
E CAHILL STREET NORTH END - ALT 1
SCALE: 1" = 10'



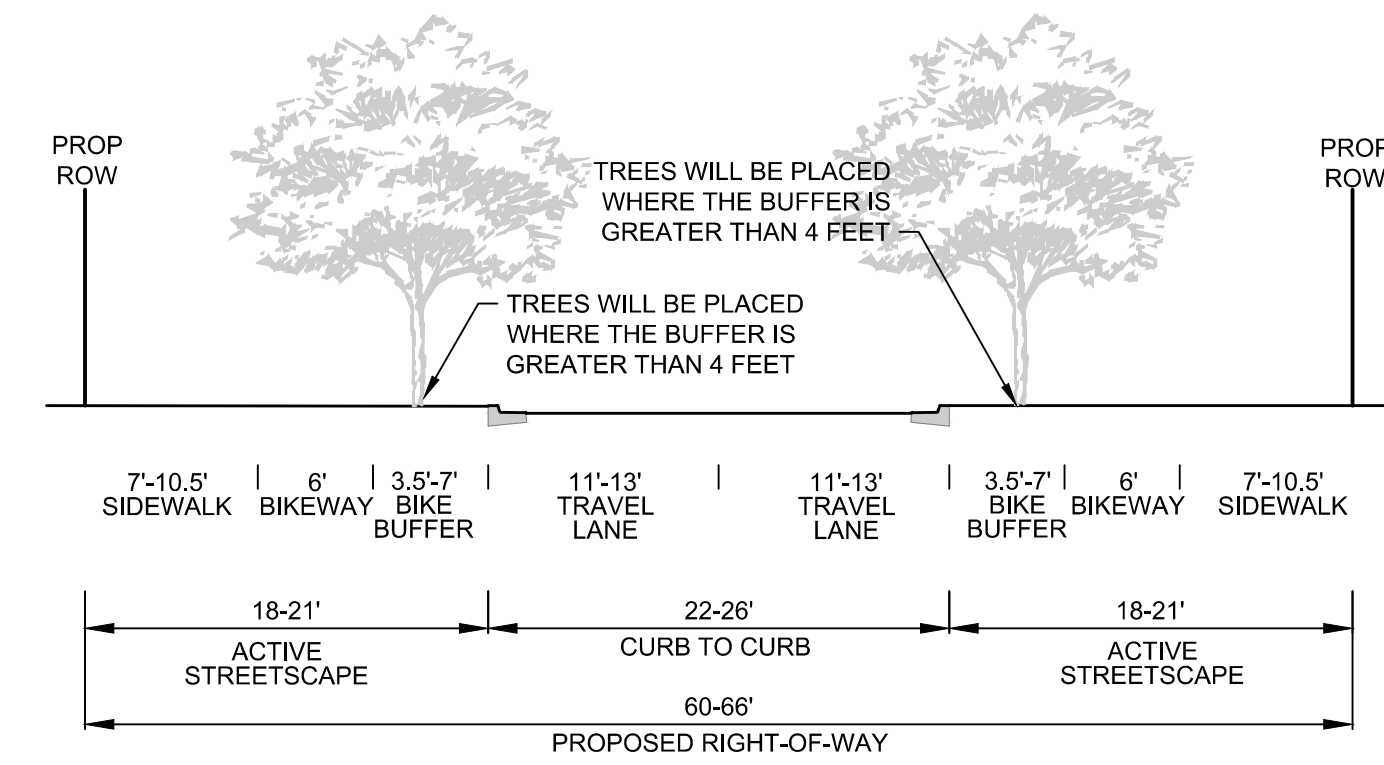
E CAHILL STREET NORTH END - ALT 2
SCALE: 1" = 10'



F1 WEST SAN FERNANDO STREET
SCALE: 1" = 10'



F2 WEST SAN FERNANDO STREET
SCALE: 1" = 10'



G WEST ST. JOHN STREET
SCALE: 1" = 10'

HMM
Land Use Entitlements
Land Planning
Landscape Architecture
Civil Engineering
Utility Design
Land Surveying
Stormwater Compliance
1570 Oakland Road (408) 487-2200
San Jose, CA 95131 HMMca.com



**VESTING TENTATIVE TRACT MAP
FOR CONDOMINIUM PURPOSES
PT20-027
DOWNTOWN WEST**

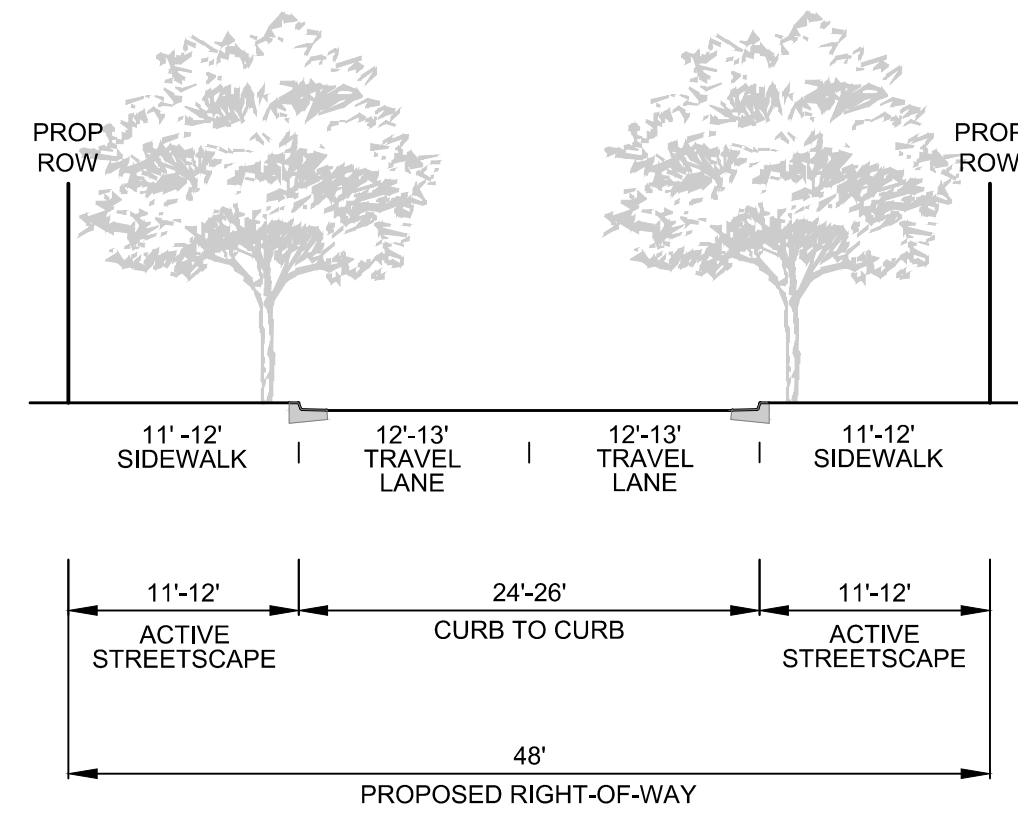
△		
△		
△		
△	03/01/21	PER CITY COMMENTS
△	02/05/21	PER CITY COMMENTS
NO	DATE	DESCRIPTION
PROJECT NO: 5719.00		
CAD DWG FILE: 571900TM-SECTIONS.DWG		
DESIGNED BY: DM		
DRAWN BY: DM		
CHECKED BY: DM		
DATE: OCTOBER 7, 2020		
SCALE: 1" = 10'		
© HMM		

CROSS SECTIONS

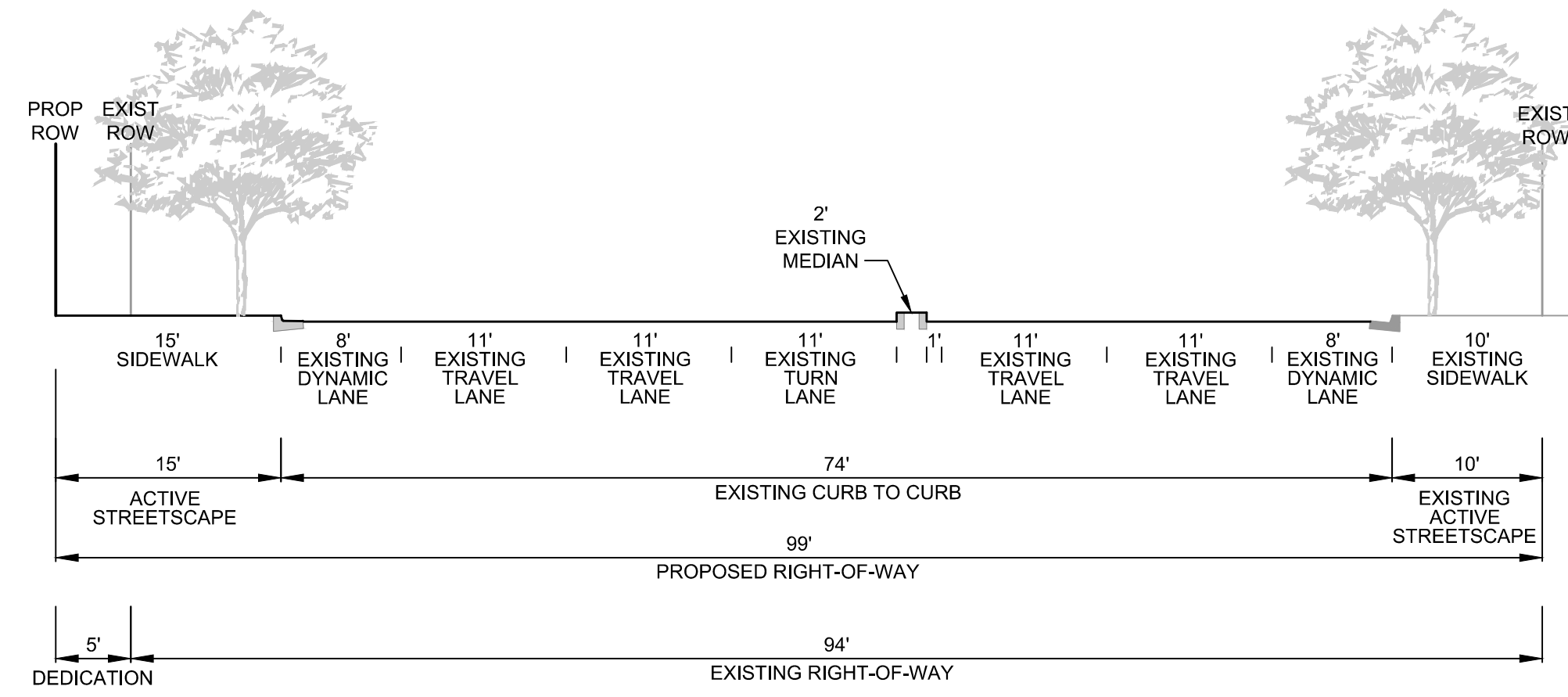
PLOTTED: 3/1/2021 2:29 PM

CONTRACTOR AGREES THAT HE SHALL ASSUME SOLE AND COMPLETE RESPONSIBILITY FOR JOB SITE CONDITIONS DURING THE COURSE OF CONSTRUCTION OF THIS PROJECT, INCLUDING SAFETY OF ALL PERSONS AND PROPERTY, THAT THIS REQUIREMENT SHALL APPLY CONTINUOUSLY AND NOT BE LIMITED TO NORMAL WORKING HOURS, AND THAT THE CONTRACTOR SHALL DEFEND, INDEMNIFY AND HOLD THE OWNER AND HMM HARMLESS FROM ANY AND ALL LIABILITY, REAL OR ALLEGED, IN CONNECTION WITH THE PERFORMANCE OF WORK ON THIS PROJECT, EXCEPTING FOR LIABILITY ARISING FROM THE SOLE NEGLIGENCE OF THE OWNER OR HMM.

S:\PROJECTS\071600\PL\TENTATIVE MAP\PT1600TM-SECTIONS.DWG



H WEST POST STREET
SCALE: 1" = 10'



K WEST SAN CARLOS STREET
SCALE: 1" = 10'

HMMH
Land Use Entitlements
Land Planning
Landscape Architecture
Civil Engineering
Utility Design
Land Surveying
Stormwater Compliance
1570 Oakland Road (408) 487-2200
San Jose, CA 95131 HMMhca.com



**VESTING TENTATIVE TRACT MAP
FOR CONDOMINIUM PURPOSES
PT20-027
DOWNTOWN WEST**

△		
△		
△		
△	03/01/21 PER CITY COMMENTS	
△	02/05/21 PER CITY COMMENTS	
NO	DATE	DESCRIPTION

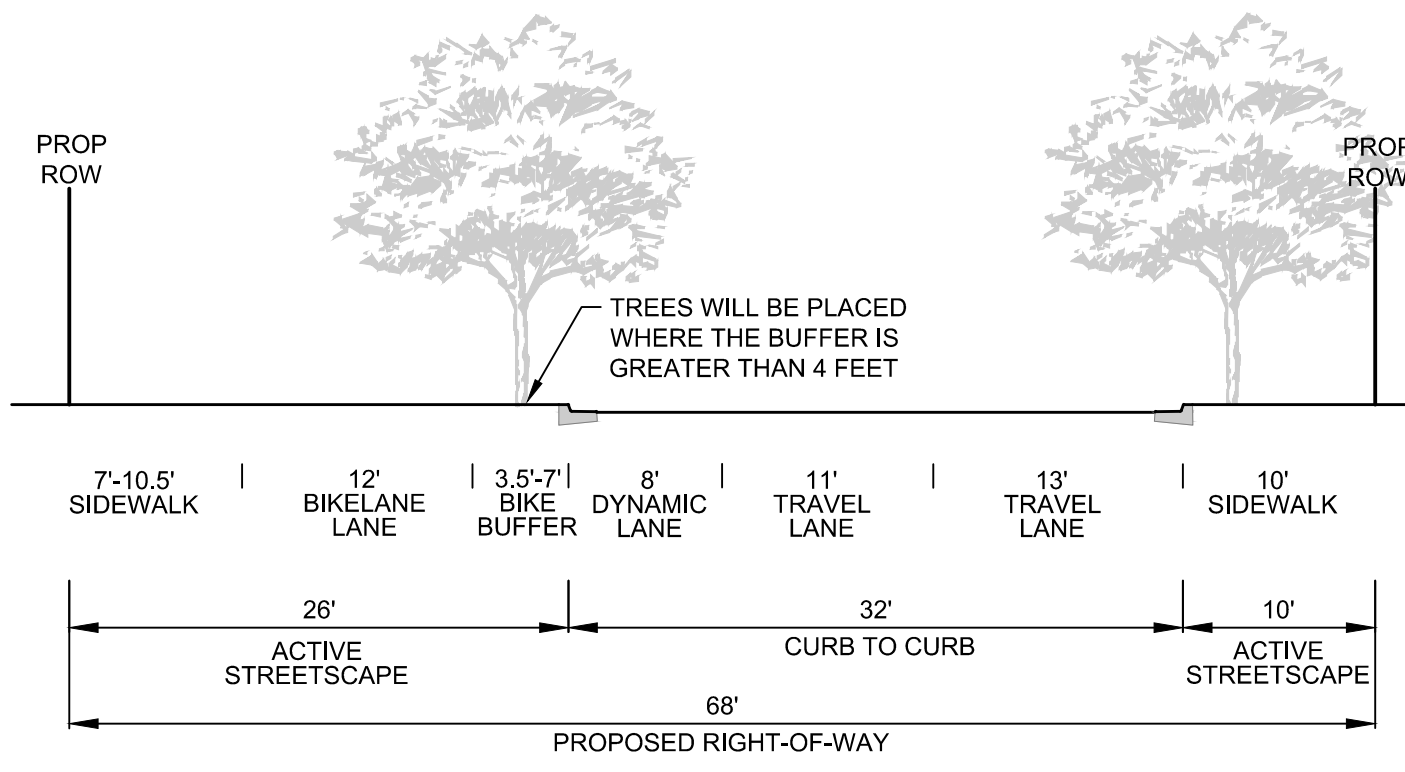
PROJECT NO:	5719.00
CAD DWG FILE:	571900TM-SECTIONS.DWG
DESIGNED BY:	DM
DRAWN BY:	DM
CHECKED BY:	DM
DATE:	OCTOBER 7, 2020
SCALE:	1" = 10'
©	HMMH

CROSS SECTIONS

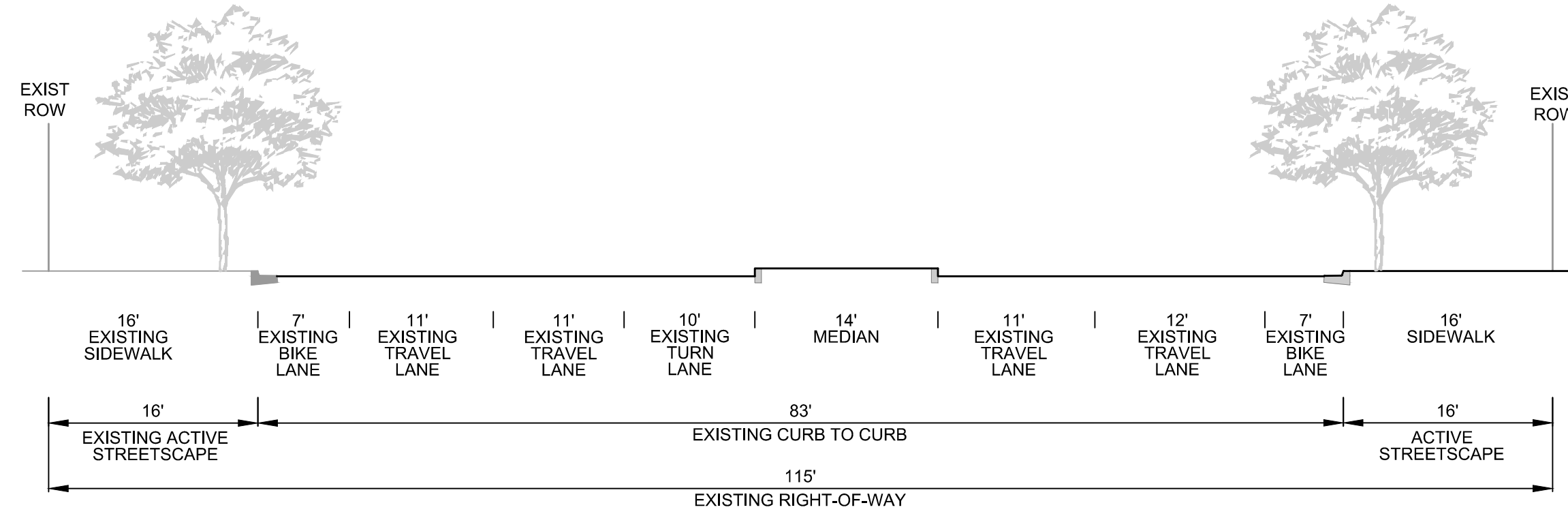
PLOTTED: 3/1/2021 2:30 PM

CONTRACTOR AGREES THAT HE SHALL ASSUME SOLE AND COMPLETE RESPONSIBILITY FOR JOB SITE CONDITIONS DURING THE COURSE OF CONSTRUCTION OF THIS PROJECT, INCLUDING SAFETY OF ALL PERSONS AND PROPERTY; THAT THIS REQUIREMENT SHALL APPLY CONTINUOUSLY AND NOT BE LIMITED TO NORMAL WORKING HOURS; AND THAT THE CONTRACTOR SHALL DEFEND, INDEMNIFY AND HOLD THE OWNER AND HMM HARMLESS FROM ANY AND ALL LIABILITY, REAL OR ALLEGED, IN CONNECTION WITH THE PERFORMANCE OF WORK ON THIS PROJECT, EXCEPTING FOR LIABILITY ARISING FROM THE SOLE NEGLIGENCE OF THE OWNER OR HMM.

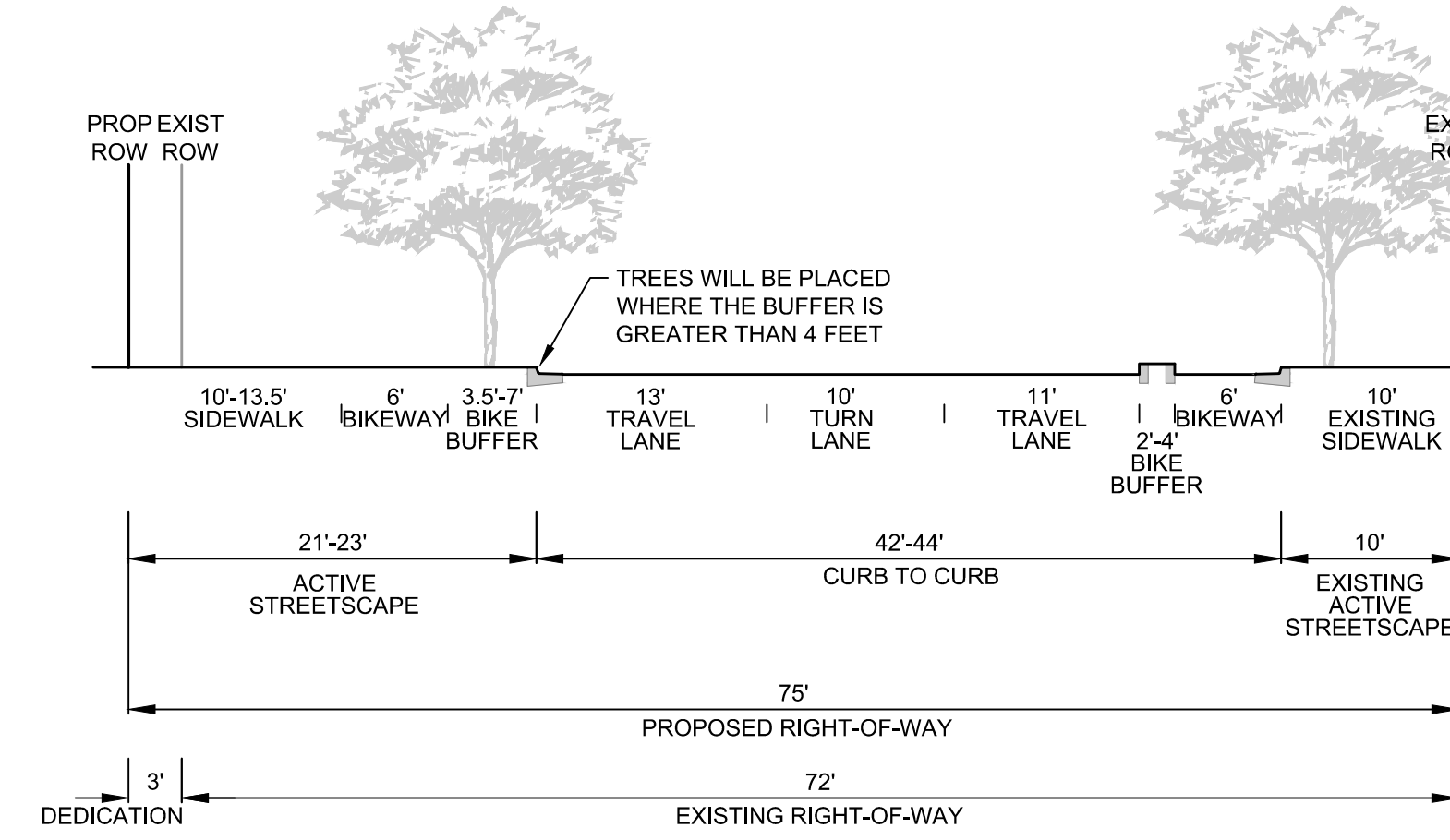
S:\PROJECTS\071600\PL\TENTATIVE MAP\PT20-027\SECTIONS.DWG



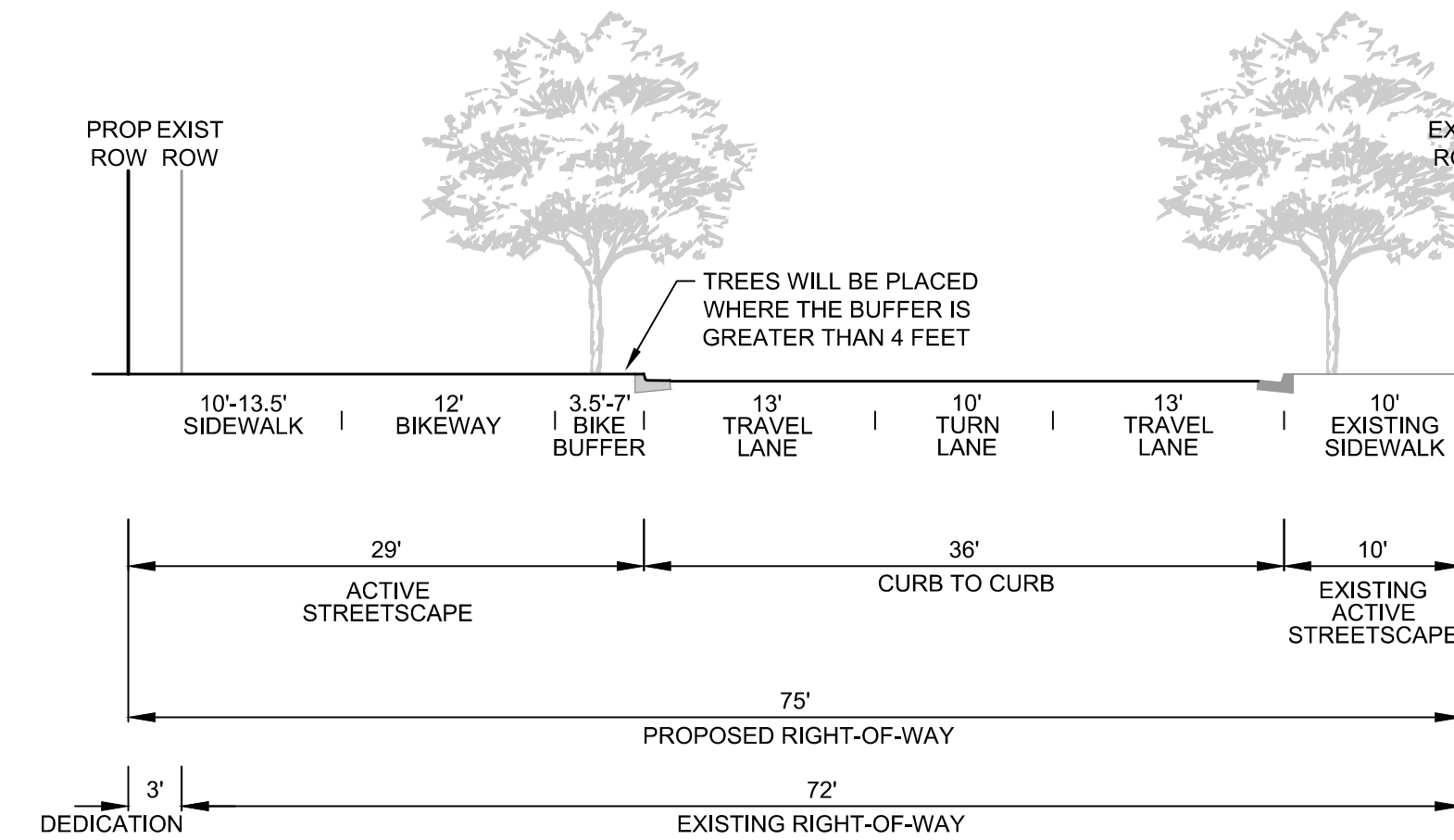
M NORTH AUTUMN STREET
SCALE: 1" = 10'



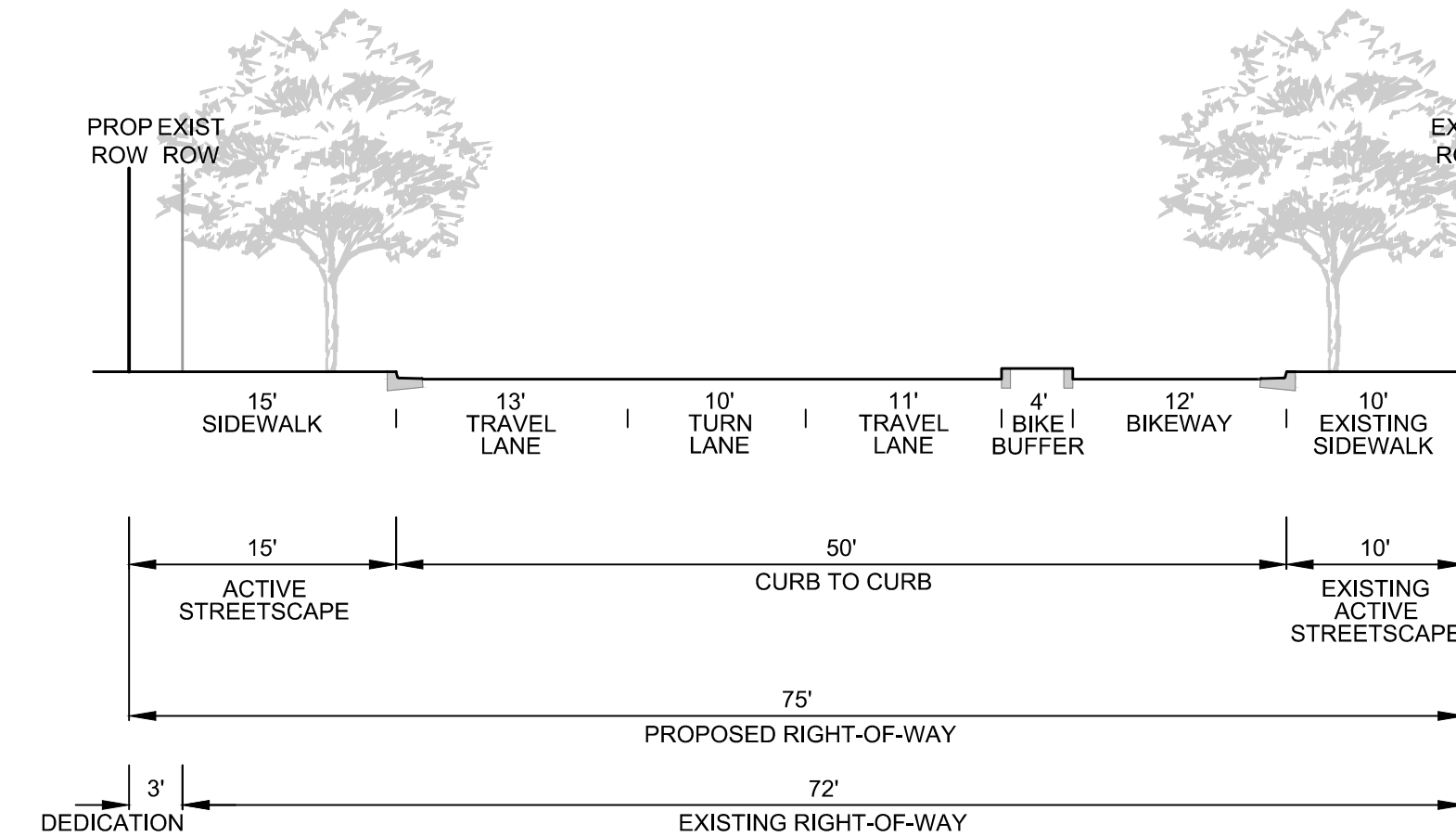
Q WEST SANTA CLARA STREET
SCALE: 1" = 10'



R BARACK OBAMA BOULEVARD (FORMERLY SOUTH AUTUMN STREET) - ALT 1
SCALE: 1" = 10'



R BARACK OBAMA BOULEVARD (FORMERLY SOUTH AUTUMN STREET) - ALT 2
SCALE: 1" = 10'



R BARACK OBAMA BOULEVARD (FORMERLY SOUTH AUTUMN STREET) - ALT 3
SCALE: 1" = 10'



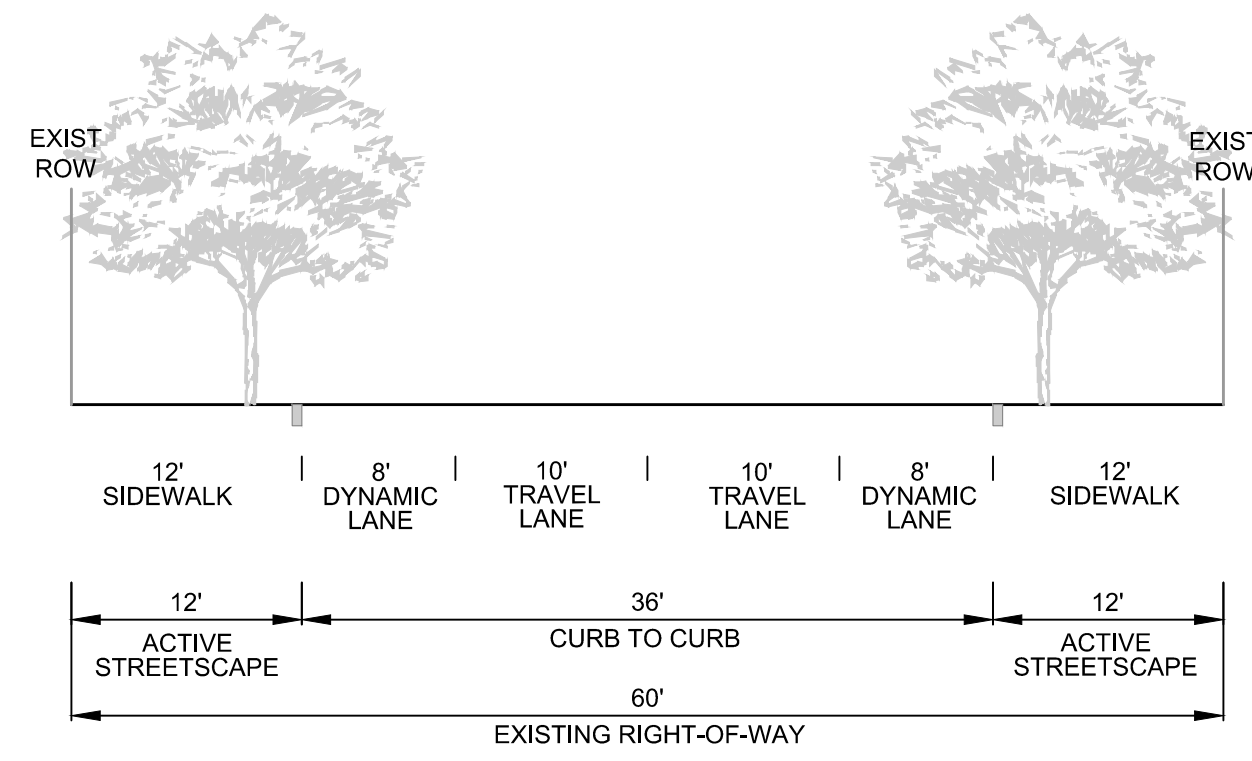
**VESTING TENTATIVE TRACT MAP
FOR CONDOMINIUM PURPOSES
PT20-027
DOWNTOWN WEST**

△		
△		
△		
△	03/01/21	PER CITY COMMENTS
△	02/05/21	PER CITY COMMENTS
NO	DATE	DESCRIPTION
PROJECT NO: 5719.00		
CAD DWG FILE: 571900TM-SECTIONS.DWG		
DESIGNED BY: DM		
DRAWN BY: DM		
CHECKED BY: DM		
DATE: OCTOBER 7, 2020		
SCALE: 1" = 10'		
© HMM		

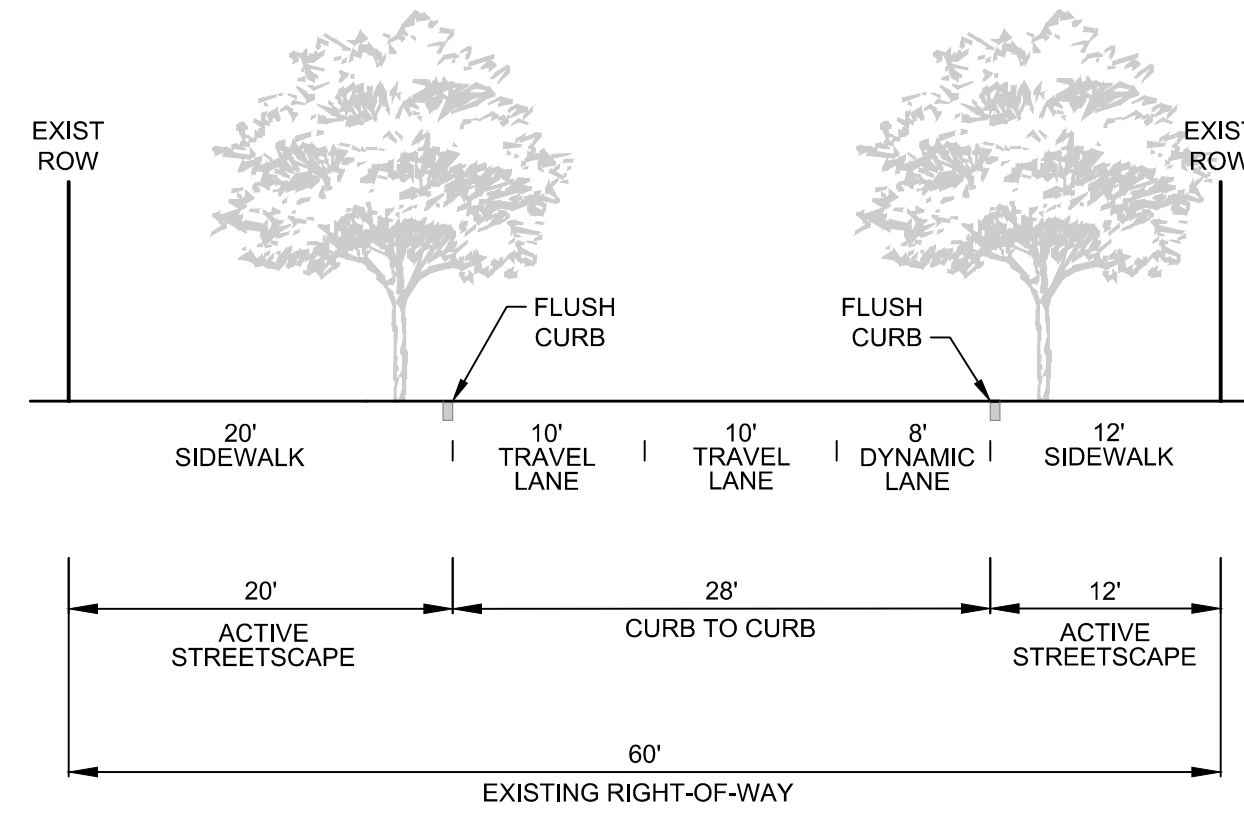
CROSS SECTIONS

CONTRACTOR AGREES THAT HE SHALL ASSUME SOLE AND COMPLETE RESPONSIBILITY FOR JOB SITE CONDITIONS DURING THE COURSE OF CONSTRUCTION OF THIS PROJECT, INCLUDING SAFETY OF ALL PERSONS AND PROPERTY; THAT THIS REQUIREMENT SHALL APPLY CONTINUOUSLY AND NOT BE LIMITED TO NORMAL WORKING HOURS; AND THAT THE CONTRACTOR SHALL DEFEND, INDEMNIFY AND HOLD THE OWNER AND HMM HARMLESS FROM ANY AND ALL LIABILITY, REAL OR ALLEGED, IN CONNECTION WITH THE PERFORMANCE OF WORK ON THIS PROJECT, EXCEPTING FOR LIABILITY ARISING FROM THE SOLE NEGLIGENCE OF THE OWNER OR HMM.

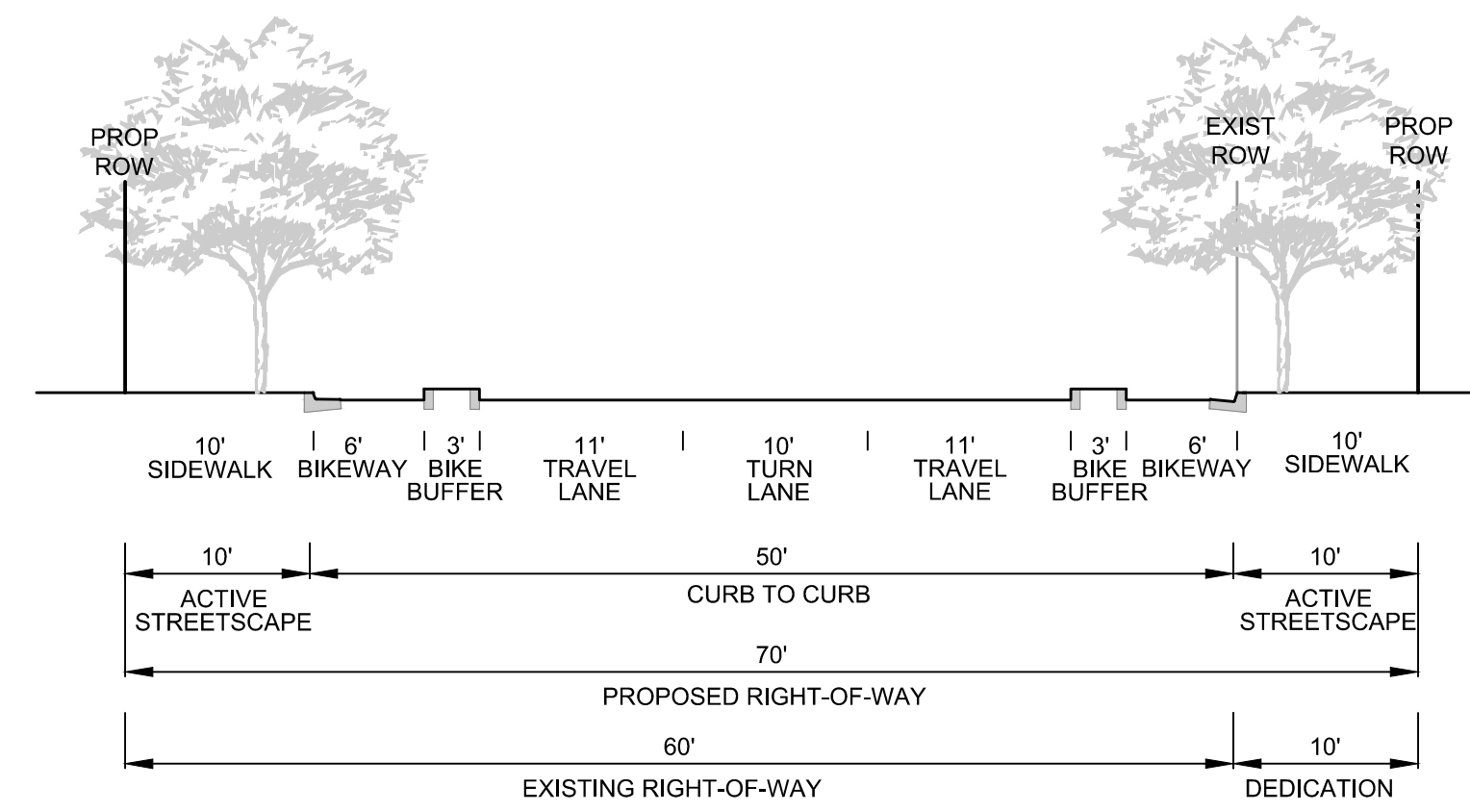
S:\PROJECTS\071600\PL\TENTATIVE MAP\571600TM-SECTIONS.DWG



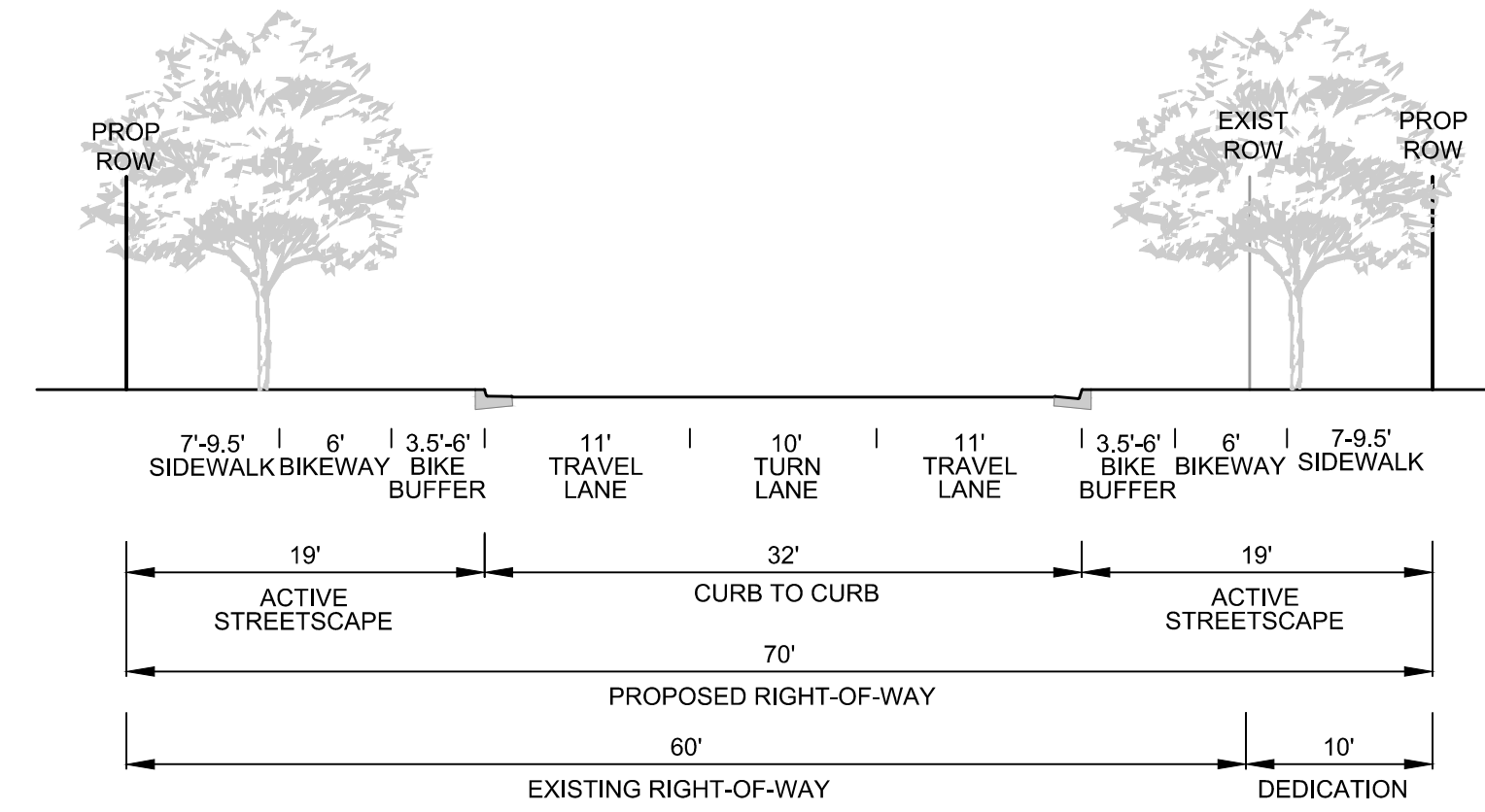
S SOUTH MONTGOMERY STREET - ALT 1
SCALE: 1" = 10'



S SOUTH MONTGOMERY STREET - ALT 2
SCALE: 1" = 10'



T WEST JULIAN STREET - ALT 1
SCALE: 1" = 10'



T WEST JULIAN STREET - ALT 2
SCALE: 1" = 10'

HMM
Land Use Entitlements
Land Planning
Landscape Architecture
Civil Engineering
Utility Design
Land Surveying
Stormwater Compliance
1570 Oakland Road (408) 487-2200
San Jose, CA 95131 HMMca.com



**VESTING TENTATIVE TRACT MAP
FOR CONDOMINIUM PURPOSES
PT20-027
DOWNTOWN WEST**

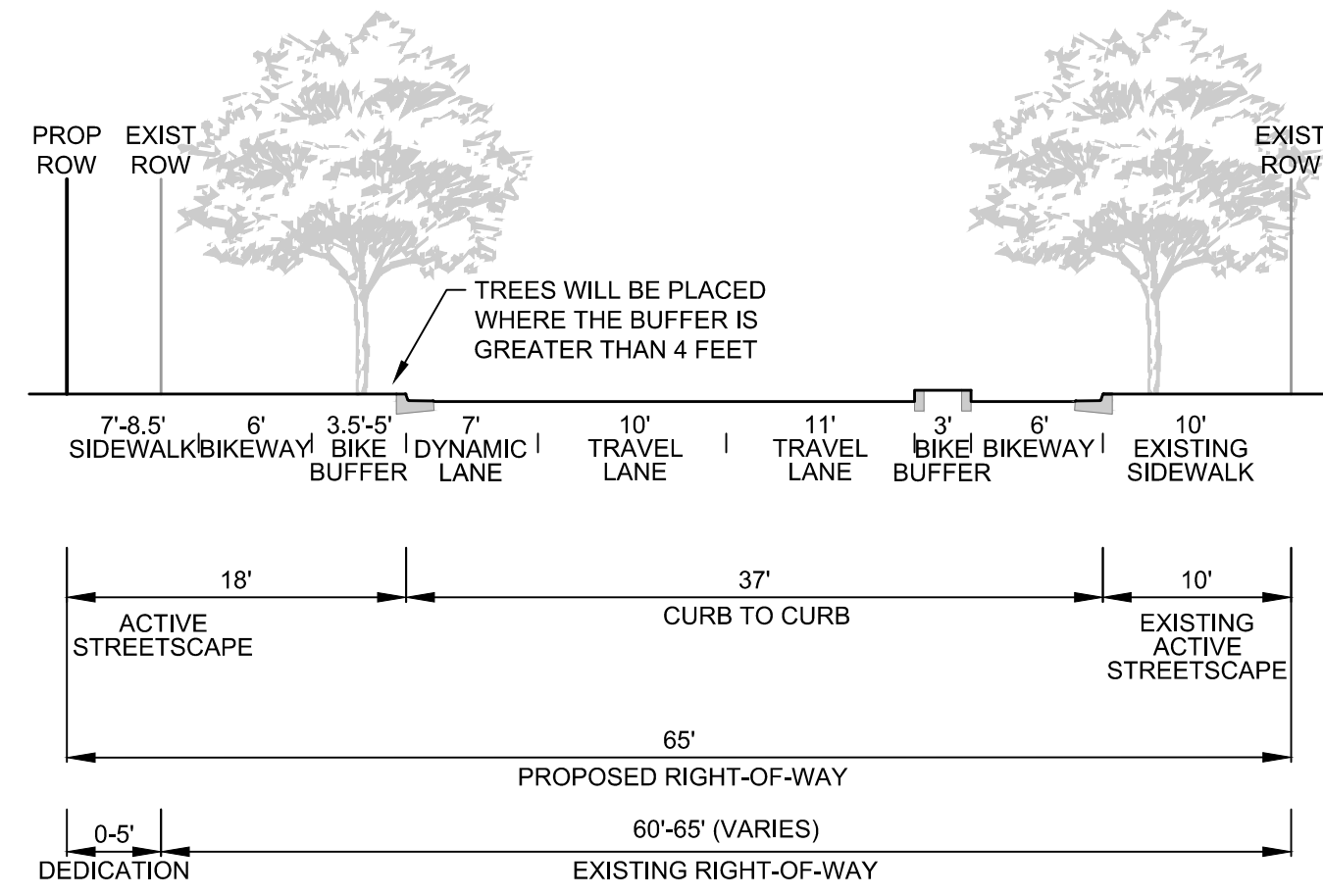
△		
△		
△		
△	03/01/21 PER CITY COMMENTS	
△	02/05/21 PER CITY COMMENTS	
NO	DATE	DESCRIPTION

PROJECT NO:	5719.00
CAD DWG FILE:	571900TM-SECTIONS.DWG
DESIGNED BY:	DM
DRAWN BY:	DM
CHECKED BY:	DM
DATE:	OCTOBER 7, 2020
SCALE:	1" = 10'
©	HMM

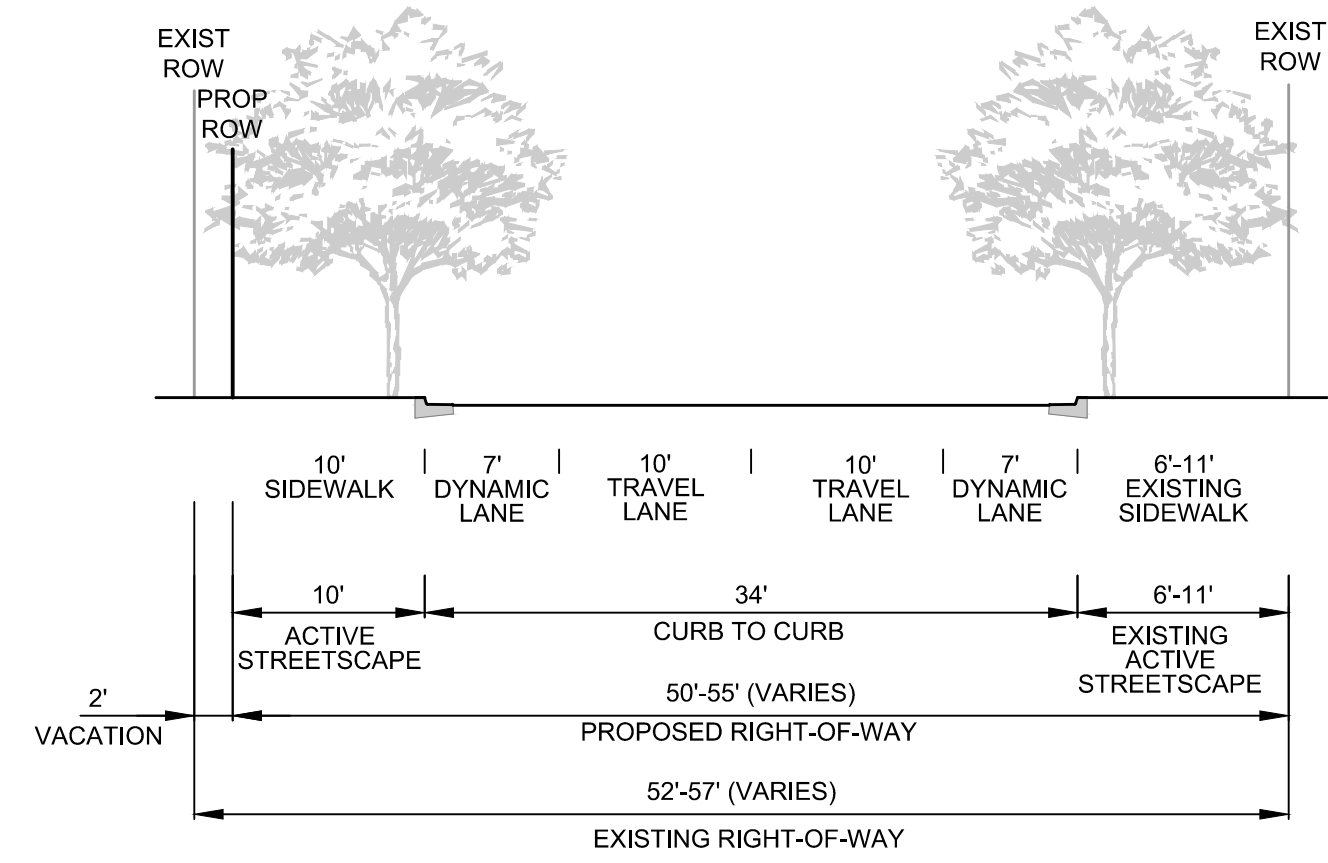
CROSS SECTIONS

CONTRACTOR AGREES THAT HE SHALL ASSUME SOLE AND COMPLETE RESPONSIBILITY FOR JOB SITE CONDITIONS DURING THE COURSE OF CONSTRUCTION OF THIS PROJECT, INCLUDING SAFETY OF ALL PERSONS AND PROPERTY; THAT THIS REQUIREMENT SHALL APPLY CONTINUOUSLY AND NOT BE LIMITED TO NORMAL WORKING HOURS; AND THAT THE CONTRACTOR SHALL DEFEND, INDEMNIFY AND HOLD THE OWNER AND HMM HARMLESS FROM ANY AND ALL LIABILITY, REAL OR ALLEGED, IN CONNECTION WITH THE PERFORMANCE OF WORK ON THIS PROJECT, EXCEPTING FOR LIABILITY ARISING FROM THE SOLE NEGLIGENCE OF THE OWNER OR HMM.

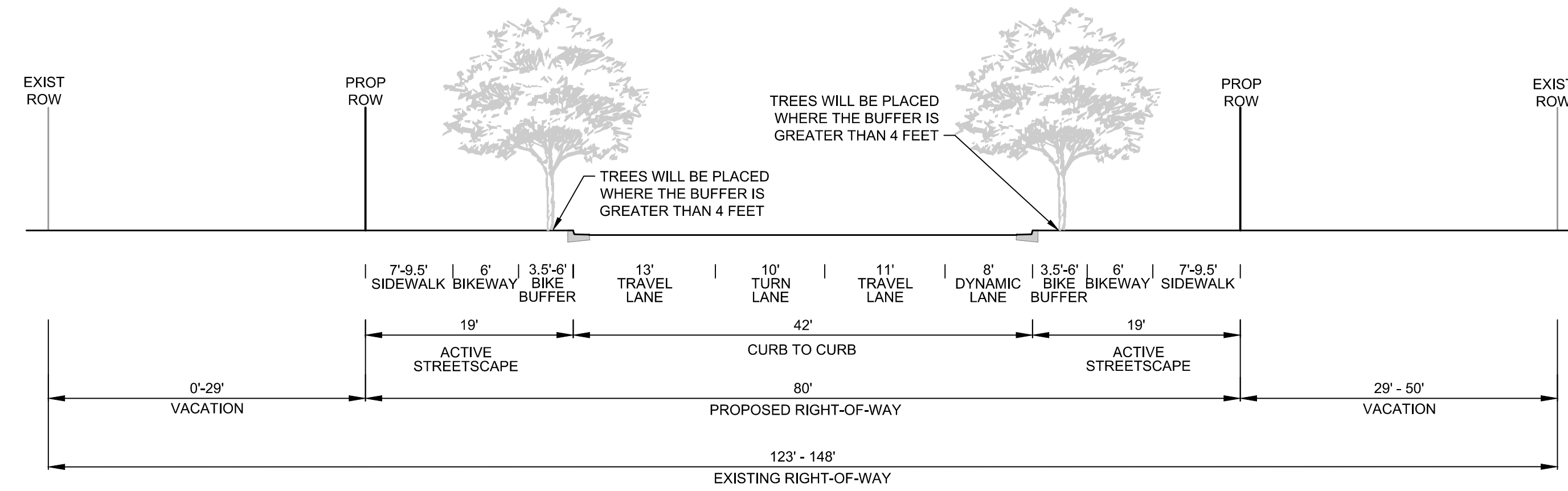
S:\PROJECTS\071900\PL\TENTATIVE MAP\571900TM-SECTIONS.DWG



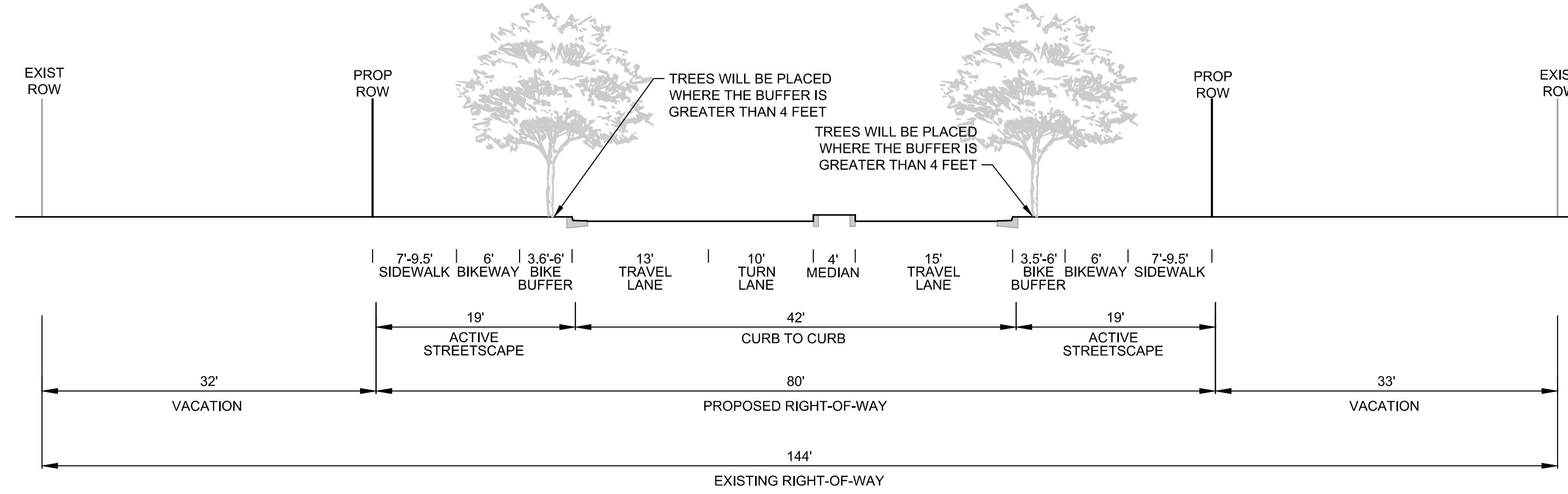
U AUZERAI AVENUE
SCALE: 1" = 10'



V ROYAL AVENUE
SCALE: 1" = 10'



W1 PARK AVENUE
SCALE: 1" = 10'



W2 PARK AVENUE
SCALE: 1" = 10'

HMM
Land Use Entitlements
Land Planning
Landscape Architecture
Civil Engineering
Utility Design
Land Surveying
Stormwater Compliance
1570 Oakland Road (408) 487-2200
San Jose, CA 95131 HMMca.com



**VESTING TENTATIVE TRACT MAP
FOR CONDOMINIUM PURPOSES
PT20-027
DOWNTOWN WEST**

△		
△		
△		
△	03/01/21 PER CITY COMMENTS	
△	02/05/21 PER CITY COMMENTS	
NO	DATE	DESCRIPTION

PROJECT NO:	5719.00
CAD DWG FILE:	571900TM-SECTIONS.DWG
DESIGNED BY:	DM
DRAWN BY:	DM
CHECKED BY:	DM
DATE:	OCTOBER 7, 2020
SCALE:	1" = 10'
©	HMM

CROSS SECTIONS

PLOTTED: 3/1/2021 2:35 PM