

From: [Daniel Affleck](#)
To: [Mendez, Zacharias](#)
Cc: [Ruano, Jose](#)
Subject: DSAP landscape diagram
Date: Tuesday, March 31, 2020 8:46:56 AM
Attachments: [DSAP Open Space Concept_SWA.pdf](#)

[External Email]

Hello Zach,

I've attached the landscape concept diagram and made changes to the diagram based on our call last week. I had a call with SOM yesterday and we discussed the importance of Cahill St as a frontage on Diridon. There was concern that it might get treated as a back door to S Montgomery as the frontage. I've giving it a different color in the diagram to give it more importance as a North South Spine Take a look at he language in the key and let me know if I'm describing the feature correctly.

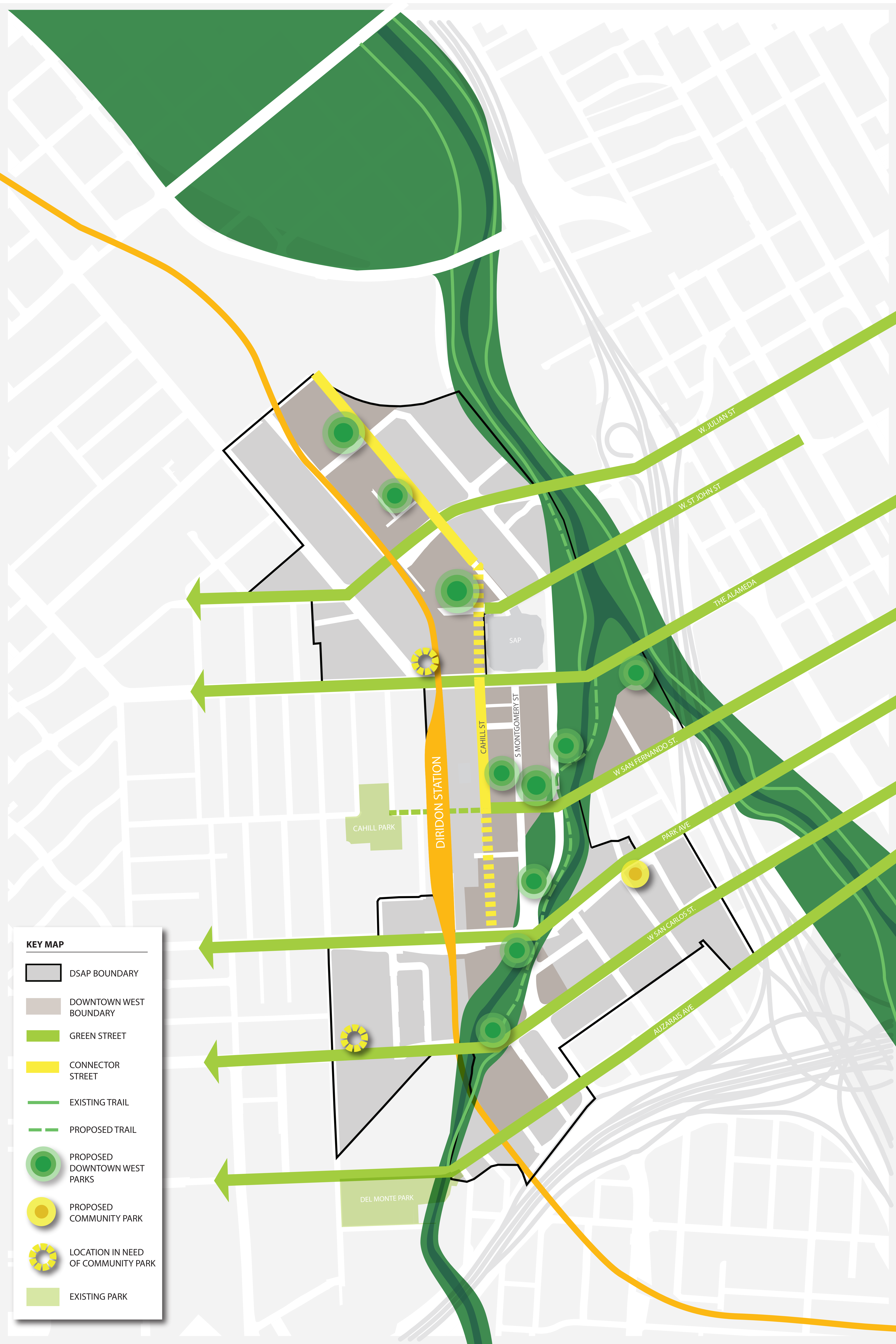
Talk soon,

Dan
415.710.1706











Daniel Affleck
Associate Principal

swa San Francisco
PLEASE NOTE OUR NEW ADDRESS!
530 Bush Street, 6th Floor
San Francisco, CA 94108
+1.415.293.1522 direct
+1.415.836.8770 office
www.swagroup.com

This message is from outside the City email system. Do not open links or attachments from untrusted sources.



KEY MAP

-  DSAP BOUNDARY
-  DOWNTOWN WEST BOUNDARY
-  GREEN STREET
-  CONNECTOR STREET
-  EXISTING TRAIL
-  PROPOSED TRAIL
-  PROPOSED DOWNTOWN WEST PARKS
-  PROPOSED COMMUNITY PARK
-  LOCATION IN NEED OF COMMUNITY PARK
-  EXISTING PARK

DIRIDON STATION

SAP

CAHILL PARK

DEL MONTE PARK

W JULIAN ST

W ST JOHN ST

THE ALAMEDA

W SAN FERNANDO ST

PARK AVE

W SAN CARLOS ST

AUZARAS AVE

CAHILL ST
S MONTGOMERY ST