

**From:** [Mendez, Zacharias](#)  
**To:** [Burnham, Nicolle](#)  
**Subject:** Re: SJ Parks Advocates/Will Diridon Area have nowhere to play? Learn more Mon. Jun 8. at 7 pm.  
**Date:** Friday, June 5, 2020 11:15:04 AM  
**Attachments:** [TRAIL NETWORK DIAGRAM PRNS Comments 04242020.pdf](#)  
[OPEN SPACE DIAGRAM PRNS Comments 04242020.pdf](#)

---

Attached are the last two versions of the graphics we were working through with the consultant. We had made some comments for changes (still on the PDF), but I have not received the updated graphics yet. I will check with Jose to see if they are available.

Also, this link: [DSAP Open Space Maps](#) has some other versions of open space maps. One is very detailed (maybe overly so), but might serve your purpose better.

Let me know if you were thinking of something else.

ZM.

P.S. it should be fine hopefully! It has been hot and they have big heaters going, but I guess something in their bathroom broke and water leaked out for like 8 hours. Sounds like insurance has most of it covered, so at least they get new flooring out of it 💎💎

**ZACHARIAS MENDEZ** | Parks Planner  
**Parks, Recreation and Neighborhood Services**  
City Hall | Tel: 408.793.4171  
200 East Santa Clara Street, San José, CA 95113  
***Building Community Through Fun***  
[sanjoseca.gov/prns](http://sanjoseca.gov/prns) | [www.vivcallesj.org](http://www.vivcallesj.org)

---

**From:** Burnham, Nicolle <nicolle.burnham@sanjoseca.gov>  
**Sent:** Friday, June 5, 2020 11:04 AM  
**To:** Mendez, Zacharias <Zacharias.Mendez@sanjoseca.gov>  
**Subject:** RE: SJ Parks Advocates/Will Diridon Area have nowhere to play? Learn more Mon. Jun 8. at 7 pm.

Oh no! I hope they dry out!

Can you share with me the DSAP Open Space Plan that we had developed?

---

**From:** Mendez, Zacharias

**Sent:** Friday, June 5, 2020 8:35 AM

**To:** Burnham, Nicolle <[nicolle.burnham@sanjoseca.gov](mailto:nicolle.burnham@sanjoseca.gov)>

**Subject:** Re: SJ Parks Advocates/Will Diridon Area have nowhere to play? Learn more Mon. Jun 8. at 7 pm.

Thanks for sharing, interesting language used. Let me know what you need from me to prepare for this. I can be available this weekend if needed, but I may just need a heads up. Lindsay's parents house flooded last night, so we will be helping them move stuff around and clean up a bit this weekend.

ZM.

**ZACHARIAS MENDEZ** | Parks Planner  
**Parks, Recreation and Neighborhood Services**  
City Hall | Tel: 408.793.4171  
200 East Santa Clara Street, San José, CA 95113  
***Building Community Through Fun***  
[sanjoseca.gov/prns](http://sanjoseca.gov/prns) | [www.vivcallesj.org](http://www.vivcallesj.org)

---

**From:** Burnham, Nicolle <[nicolle.burnham@sanjoseca.gov](mailto:nicolle.burnham@sanjoseca.gov)>

**Sent:** Friday, June 5, 2020 7:29 AM

**To:** Mendez, Zacharias <[Zacharias.Mendez@sanjoseca.gov](mailto:Zacharias.Mendez@sanjoseca.gov)>

**Subject:** FW: SJ Parks Advocates/Will Diridon Area have nowhere to play? Learn more Mon. Jun 8. at 7 pm.

Should have copied you on this.

---

**From:** Burnham, Nicolle

**Sent:** Friday, June 5, 2020 7:28 AM

**To:** Cicirelli, Jon <[Jon.Cicirelli@sanjoseca.gov](mailto:Jon.Cicirelli@sanjoseca.gov)>; Flores Shelton, Andrea <[Andrea.FloresShelton@sanjoseca.gov](mailto:Andrea.FloresShelton@sanjoseca.gov)>

**Cc:** Yotam, Avi <[Avi.Yotam@sanjoseca.gov](mailto:Avi.Yotam@sanjoseca.gov)>; Carolina Camarena (<[Carolina.Camarena@sanjoseca.gov](mailto:Carolina.Camarena@sanjoseca.gov)> <[Carolina.Camarena@sanjoseca.gov](mailto:Carolina.Camarena@sanjoseca.gov)>); Rufino, Neil <[Neil.Rufino@sanjoseca.gov](mailto:Neil.Rufino@sanjoseca.gov)>

**Subject:** FW: SJ Parks Advocates/Will Diridon Area have nowhere to play? Learn more Mon. Jun 8. at 7 pm.

Jon / Andrea –

Info for Monday's meeting. I'll prepare and plan to make the presentation with your support for Q&A. I will focus on answering (to the extent possible) the questions that DANG presented in their recent comment letter. Please let me know if you would like me to resend that to you.

-Nicolle

**From:** Jean Dresden [<mailto:Jean@sjparksadvocates.org>]

**Sent:** Thursday, June 4, 2020 3:57 PM

**To:** Burnham, Nicolle <[nicolle.burnham@sanjoseca.gov](mailto:nicolle.burnham@sanjoseca.gov)>

**Subject:** SJ Parks Advocates/Will Diridon Area have nowhere to play? Learn more Mon. Jun 8. at 7 pm.

[External Email]

[View this email in your browser](#)



## **Small parks and no play for Diridon?**

Hear all about proposals for Diridon Station Area Plan from Parks staff at our joint meeting with DANG--a coalition of four neighborhoods surrounding Diridon Station Area.

### **Monday June 8 at 7 pm via ZOOM**

The draft Diridon Station Area Plan is moving towards completion and staff released a video and confusing survey last month. The survey questions focused on service preferences for a community center and nothing about parks. The presentation listed all the things planned for the big community center, but where will the City get money to pay to operate it? Or will it be only for those who can "pay to play?"

The map Google submitted shows some green space, but eliminates the 5-acre park and "green fingers" of the earlier Diridon Area Plan. The Los Gatos Creek trail route on the map is abandoned for an on-street alternative. The park in front of the train station is gone with the new Caltrain Station.

Who will own the green spaces? Who will be allowed to visit? Will it be private like eBay's soccer fields on North First? Or will open space be only for those who can afford to eat in the adjacent restaurants? What if Google abandons the project? Will the green spaces disappear under a new owner's high rise?

The Diridon Station Area plan covers all of the area around the station, not just Google's land. But it seems Google is driving the design. Will there be anywhere OUTSIDE in fresh air that people who live and work there can have active play?

Even if you don't live near Diridon Station, you'll want to give feedback on this trend. Higher density housing and office buildings are coming throughout the city. Will this serve as a template? No active outdoor space? No public parks?

Honored Guests who will answer these questions:

Jon Cicirelli, Director of PRNS

Nicolle Burnham, Deputy Director

Andrea Flores-Shelton, Interim Deputy Director, Recreation and Neighborhood Services

Join with ZOOM

Meeting ID: 897 7374 4092

Password: 838216

--Jean Dresden





Google's Downtown West plan showing the Google green spaces and existing open space in lighter green. The new Diridon Integrated Station Concept has a wider footprint than shown here.



---

*Copyright © 2020 San Jose Parks Advocates, All rights reserved.*

You are receiving this email because you expressed interest in improving San Jose City parks.

**Our mailing address is:**  
San Jose Parks Advocates

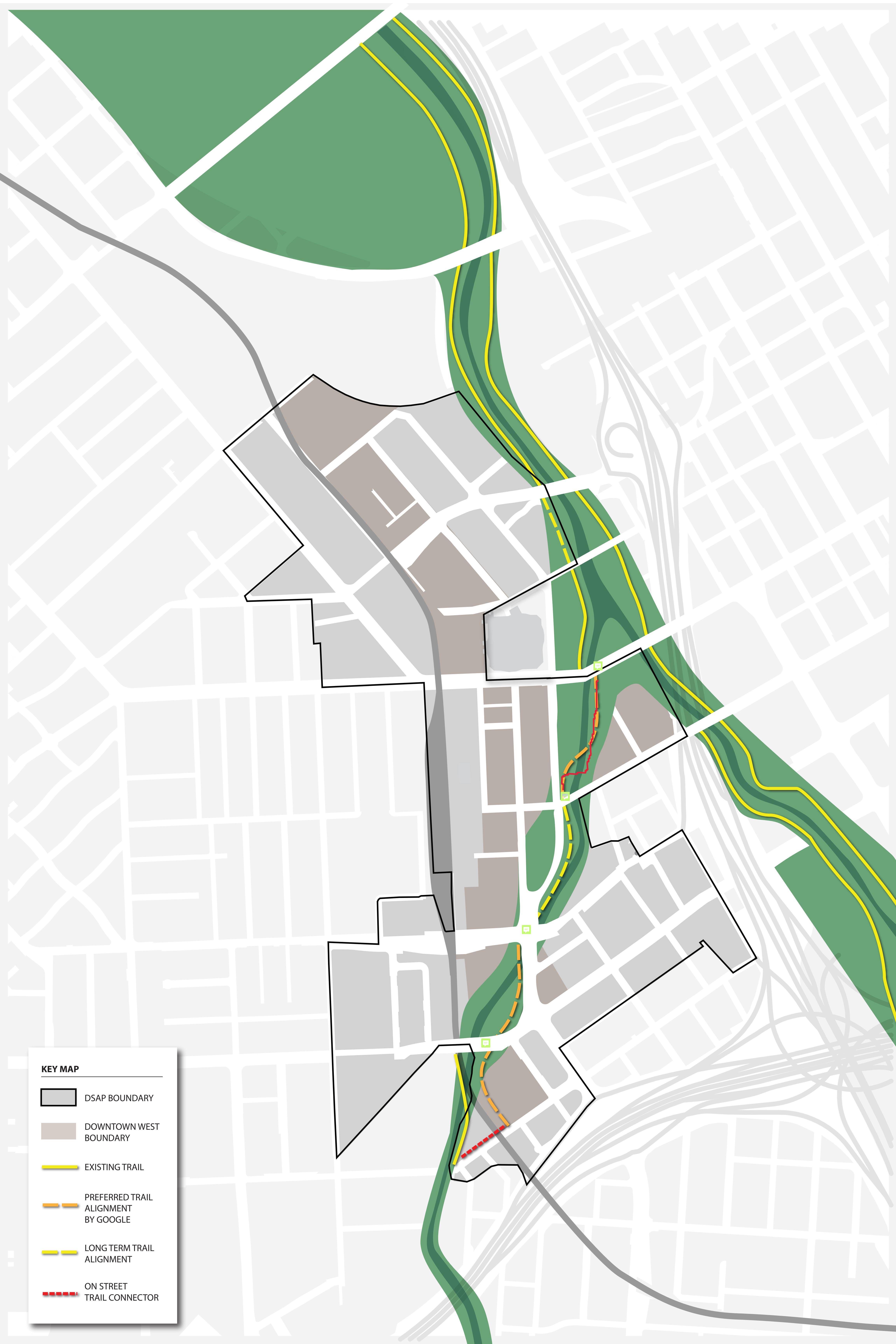
1266 Lincoln Avenue Suite 108  
San Jose, Ca 95125

[Add us to your address book](#)







Want to change how you receive these emails?  
You can [update your preferences](#) or [unsubscribe from this list](#).



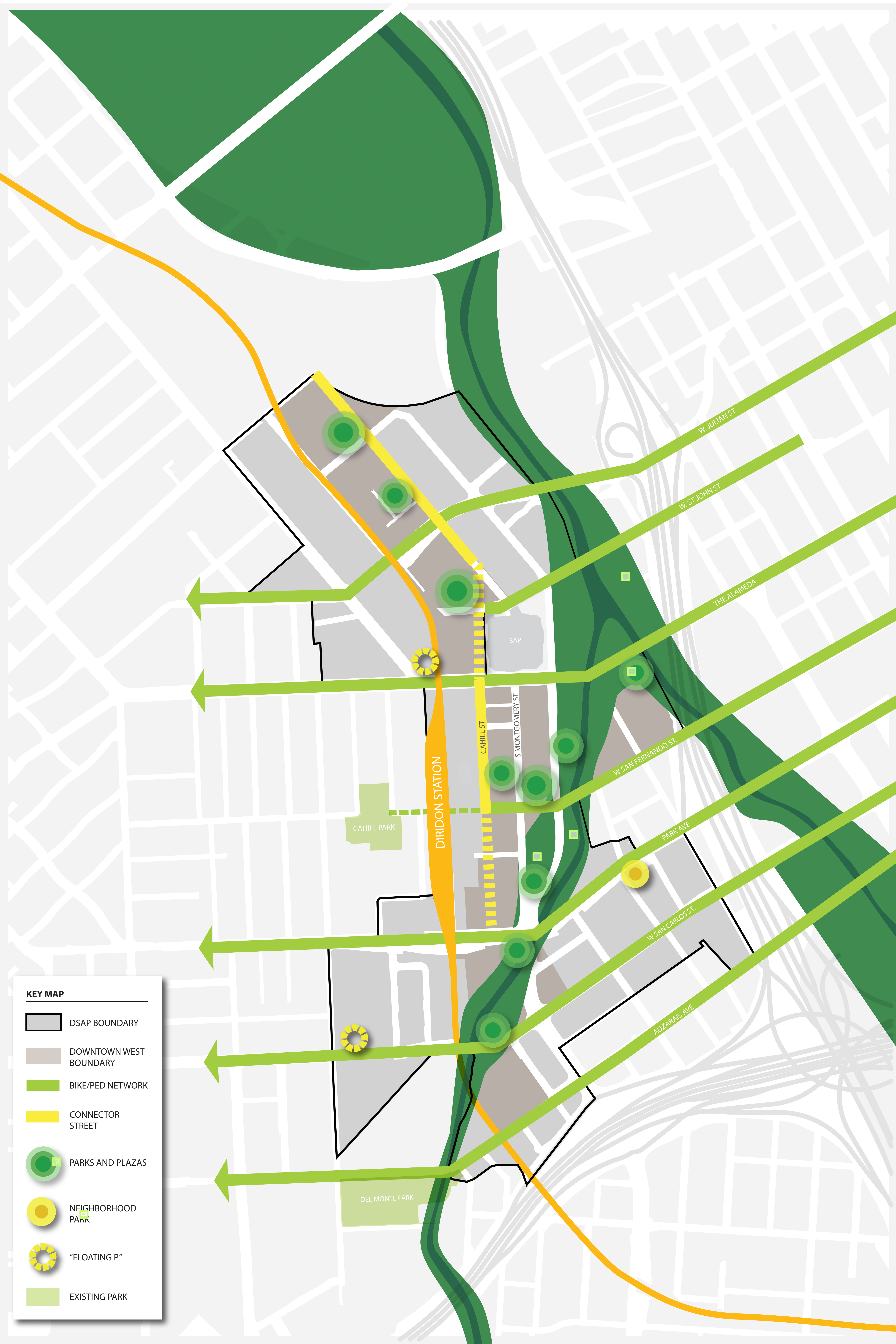
This message is from outside the City email system. Do not open links or attachments from untrusted sources.



KEY MAP

-  DSAP BOUNDARY
-  DOWNTOWN WEST BOUNDARY
-  EXISTING TRAIL
-  PREFERRED TRAIL ALIGNMENT BY GOOGLE
-  LONG TERM TRAIL ALIGNMENT
-  ON STREET TRAIL CONNECTOR





KEY MAP

- DSAP BOUNDARY
- DOWNTOWN WEST BOUNDARY
- BIKE/PED NETWORK
- CONNECTOR STREET
- PARKS AND PLAZAS
- NEIGHBORHOOD PARK
- "FLOATING P"
- EXISTING PARK