

From: [Burnham, Nicole](#)
To: [Mendez, Zacharias](#)
Subject: SHNA Presentation
Date: Tuesday, June 23, 2020 5:38:24 PM
Attachments: [20200624_SHNA.pptx](#)
[image003.png](#)

I don't feel like this is my best work but it's something. Feel free to jazz it up. Also, can you add a final slide that closes the presentation – can be a slide that says questions or, if you want to use the last slide to provide some questions that spark convo that's ok too.

Nicolle Burnham | Deputy Director
Parks, Recreation and Neighborhood Services

200 East Santa Clara Street, 9th Floor

San Jose, CA 95113

P: (408) 793-5514

Building Community Through Fun

[Website](#) | [Twitter](#) | [Facebook](#)



A photograph of children in yellow shirts fishing at a pond. One girl in the foreground is smiling at the camera.

SAN JOSE
PARKS, RECREATION &
NEIGHBORHOOD SERVICES

Diridon Area Parks and the Shasta Hanchett Neighborhood

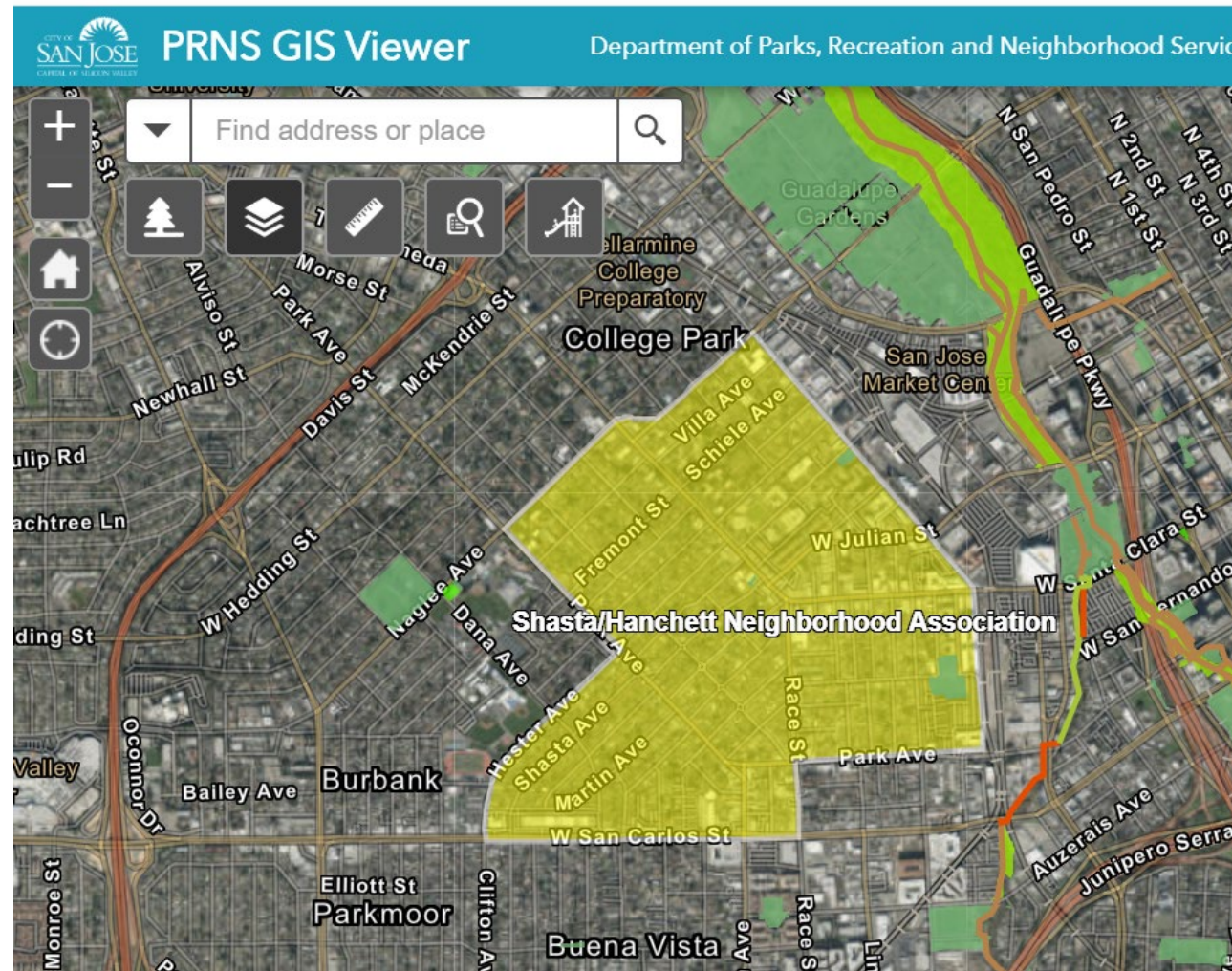
Presented by:
Nicolle Burnham, Deputy Director
Zak Mendez, Parks Planner III

June 24, 2020

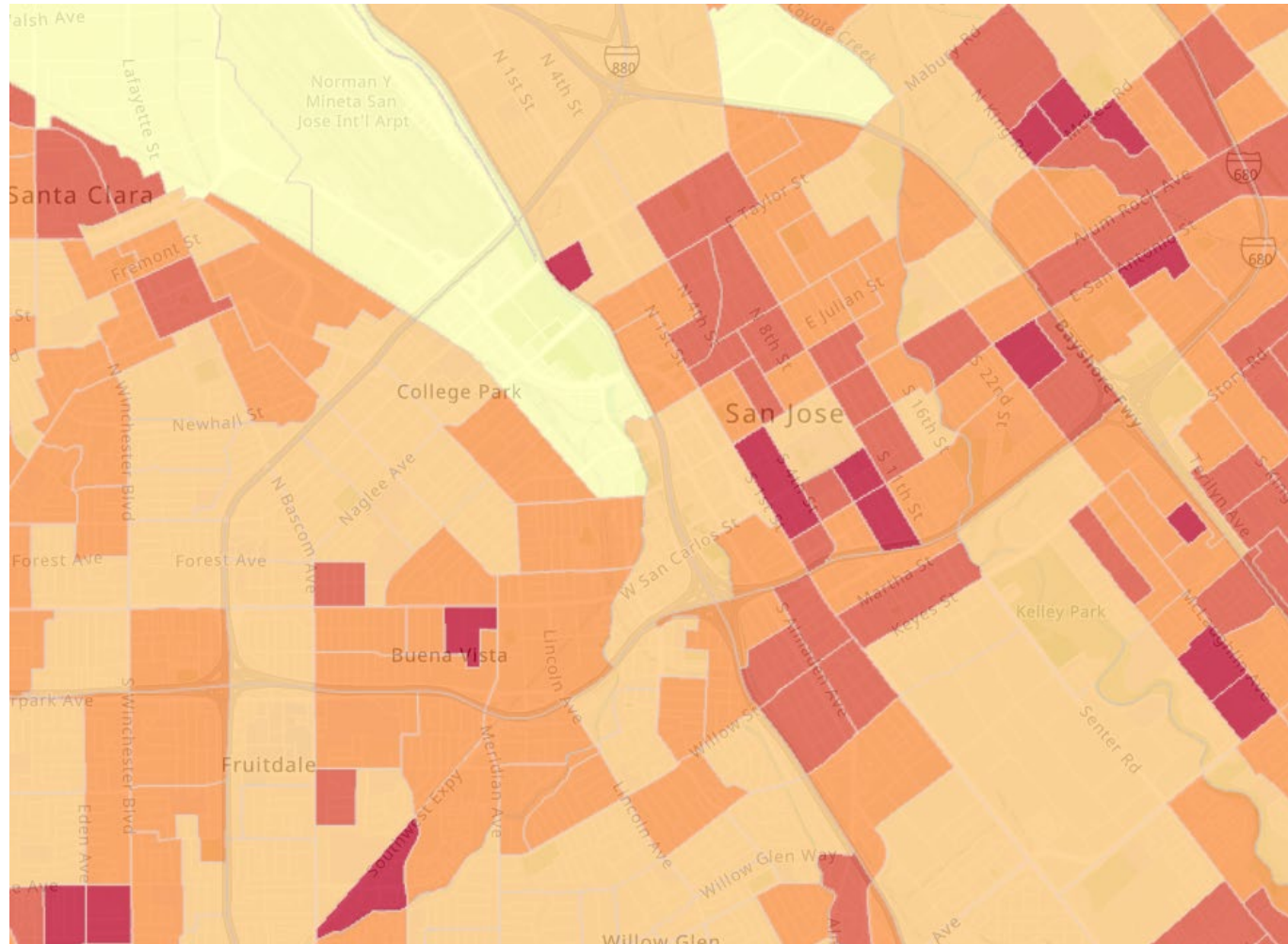
Presentation Overview

- Shasta Hanchett Area
- Past Planning Efforts
- Overview of Diridon Plan

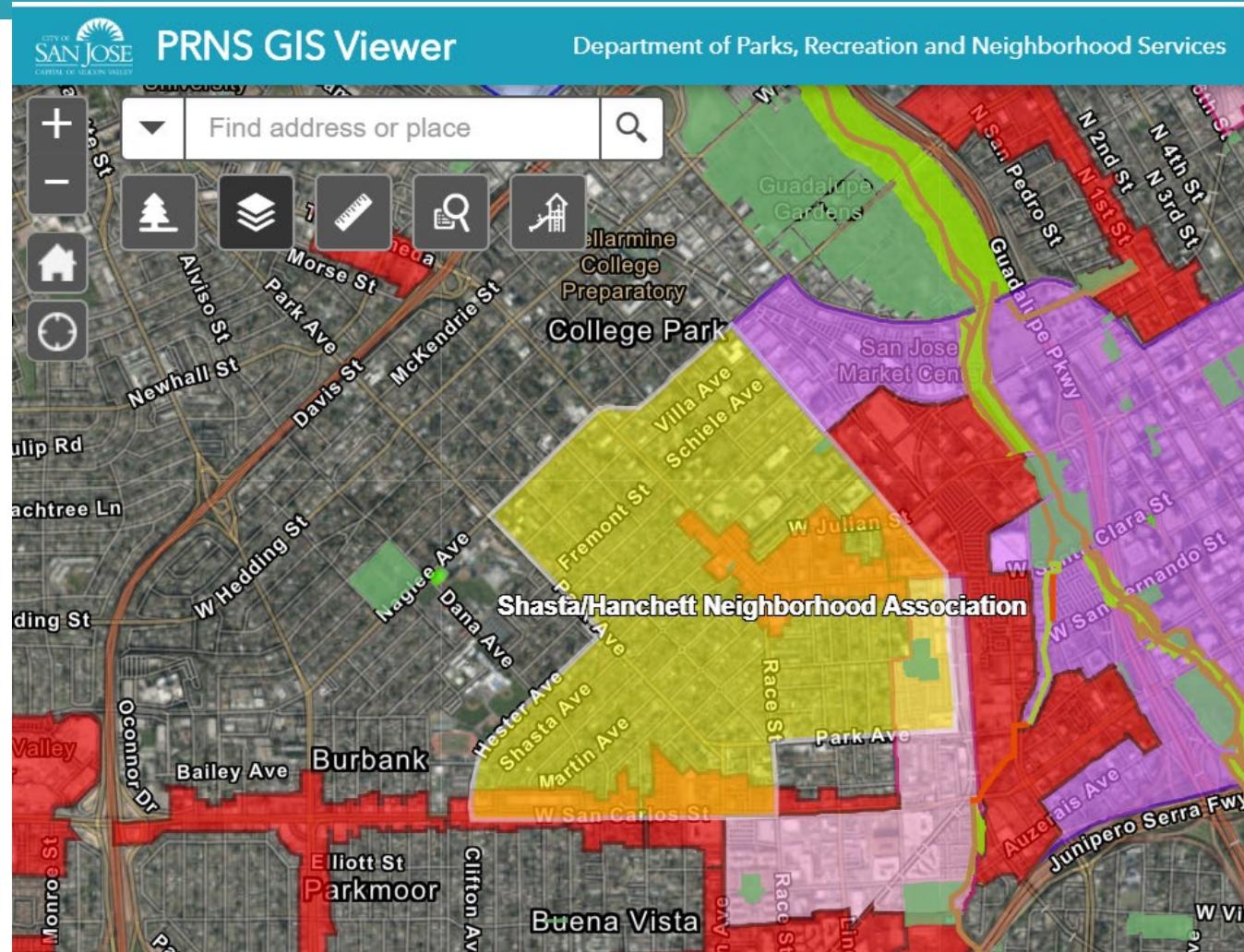
Shasta Hanchett Now



Shasta Hanchett Population Density



Shasta Hanchett – The Future



Midtown Specific Plan - Goals

- Three Major Parks – Cahill, Auzerais, Fire Training Station
- Complete Los Gatos Creek Trail
- Provide Community Facilities – Community Center, Senior Center, etc.

Diridon Area Station Plan - 2014

- Los Gatos Creek Trail and Guadalupe River Trail as green spine (#1 on figure to left)
- Former Fire Training Station as multi-acre park (#2 on figure to left)
- Civic Plaza East of Diridon Station (#4 on figure to left)
- Series of Neighborhood Squares (#5's on figure to left)
- Interconnections provided via walkways



Projecting the Need for Parks and Recreation Facilities

- Goal: Three acres of open space per 1,000 new residents (refer to SJMC 14.26 and 19.38 and Envision 2040)
- Assumptions for planning purposes
 - 75% high-rise, 25% mid-rise
 - No credits included in assumptions (i.e. affordable housing or private recreation)

Based on the Preliminary Capacity Analysis for the DSAP Amendments:

New Units	12,000
Total Projected Population (Per Parkland Fee Schedule as Defined in City of San Jose Council Resolution 78474)	Up to 20,610 New Residents
Parkland Goal	62 acres or Equivalent Recreation Amenities

Projecting the Need for Parks and Recreation Facilities

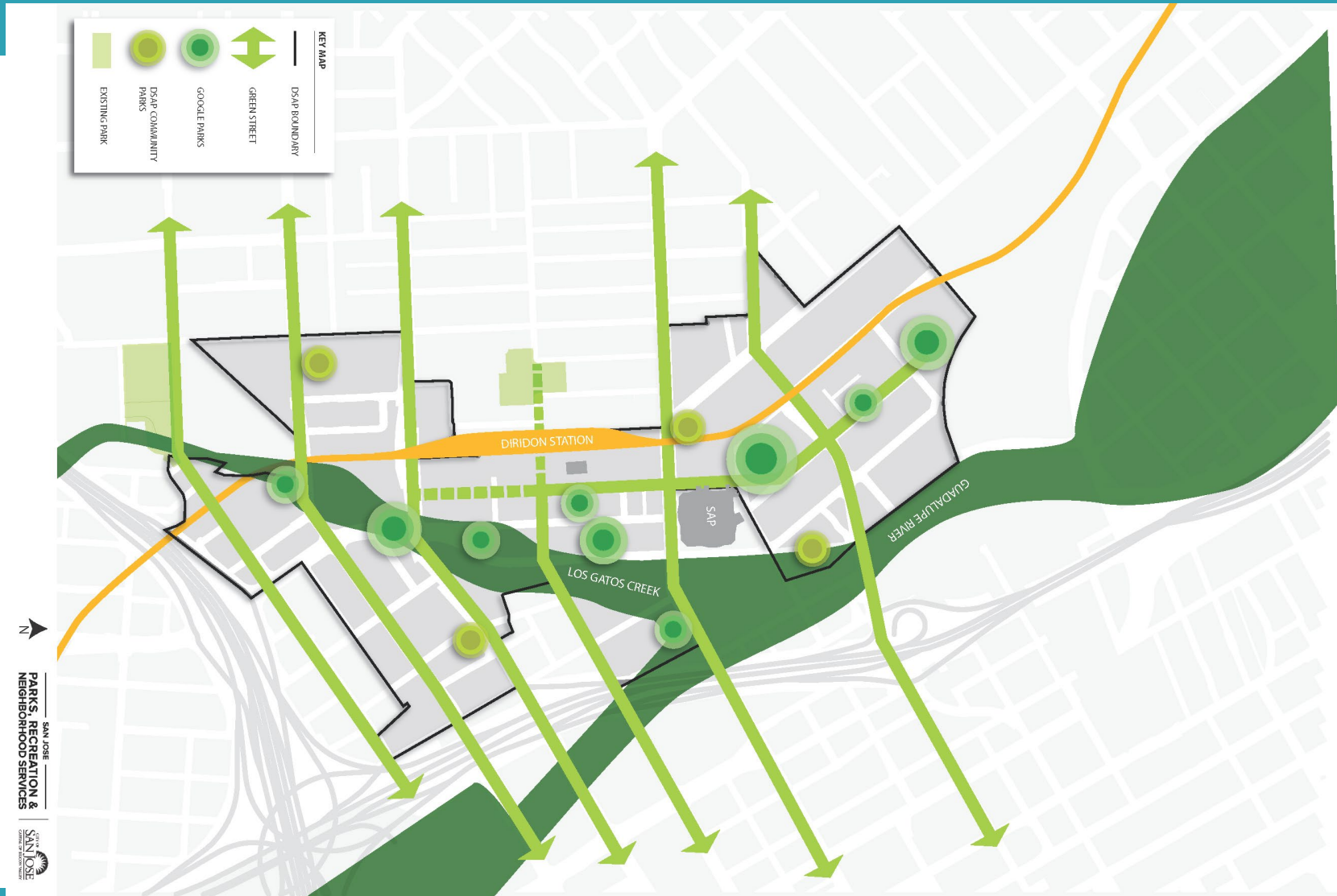
- PRNS Priorities for the Diridon Station Area
 - Completing the Los Gatos Creek Trail as Paved Off-Road Corridor
 - Providing community programming spaces
 - Creating new parks and open space
 - Enhancing connectivity through small, interconnected spaces
 - Maintaining and activating trails and parks

ACTIVATESJ

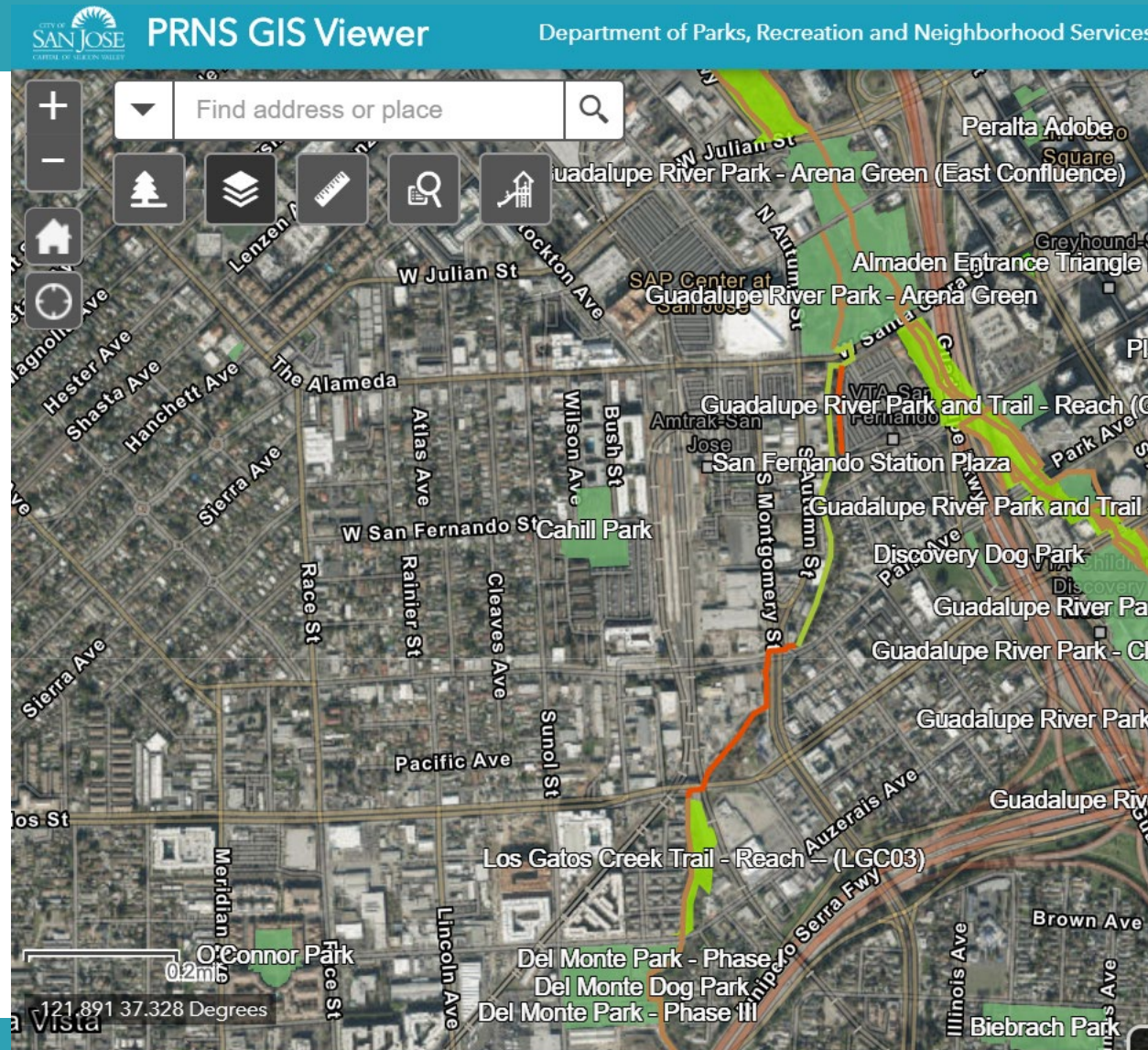


Guides decisions and priorities
Stewardship, Nature, Equity and
Access, Identity, Public Life

Proposed DSAP Amendment Open Space - 2020



Los Gatos Creek Trail



Community Center

