

**From:** [Mendez, Zacharias](#)  
**To:** [hkmchapman@gmail.com](mailto:hkmchapman@gmail.com)  
**Subject:** 6/24 SHPNA Parks and Rec Presentation  
**Date:** Thursday, June 25, 2020 10:45:38 AM  
**Attachments:** [20200624 SHNA Parks Presentation.pdf](#)

---

Hello Helen,

Attached you will find a copy of the presentation from last night. Please let me know if there is anything else I can help with.

Thanks,  
Zak

**ZACHARIAS MENDEZ** | Parks Planner  
**Parks, Recreation and Neighborhood Services**  
City Hall | Tel: 408.793.4171  
200 East Santa Clara Street, San José, CA 95113  
***Building Community Through Fun***  
[sanjoseca.gov/prns](http://sanjoseca.gov/prns) | [www.vivcallesj.org](http://www.vivcallesj.org)

A photograph of children in yellow shirts fishing by a pond. One girl in the foreground is smiling at the camera.

SAN JOSE  
PARKS, RECREATION &  
NEIGHBORHOOD SERVICES

# Diridon Area Parks and the Shasta Hanchett Neighborhood

Presented by:  
Nicolle Burnham, Deputy Director  
Zak Mendez, Parks Planner III

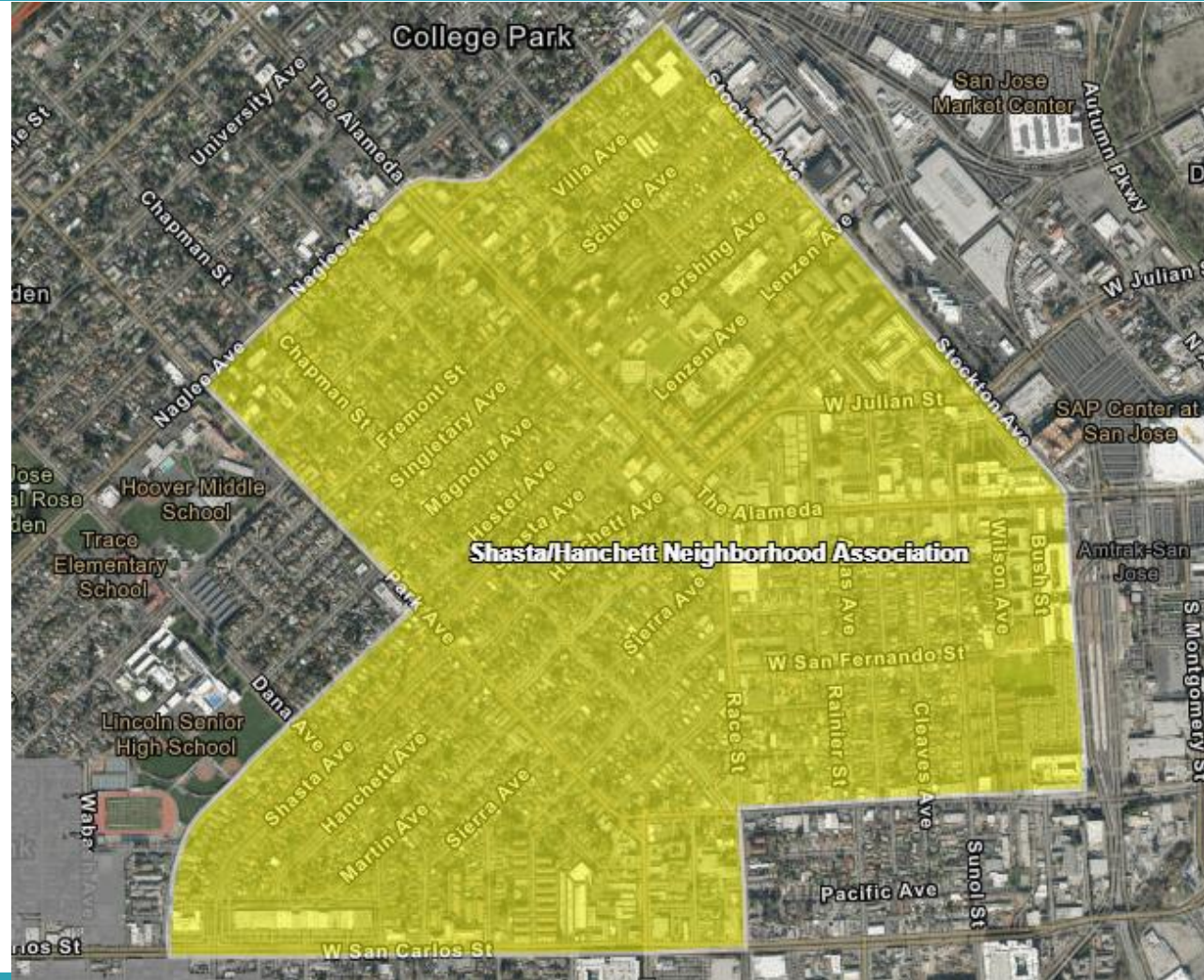
June 24, 2020

# Presentation Overview

- Shasta Hanchett Area
- Past Planning Efforts
- Overview of Diridon Plan

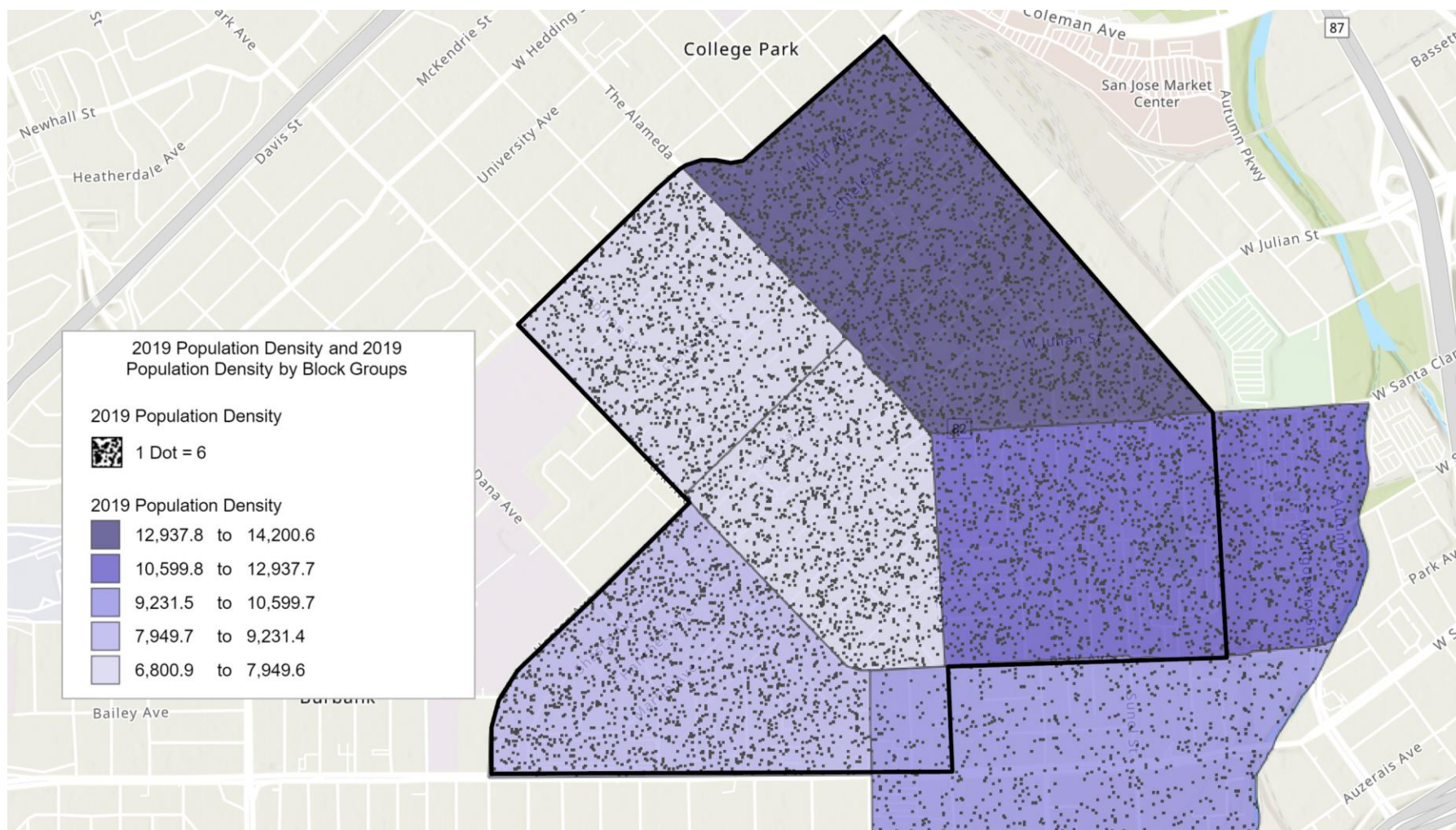
# Shasta Hanchett Now

- Shasta Hanchett Neighborhood Area



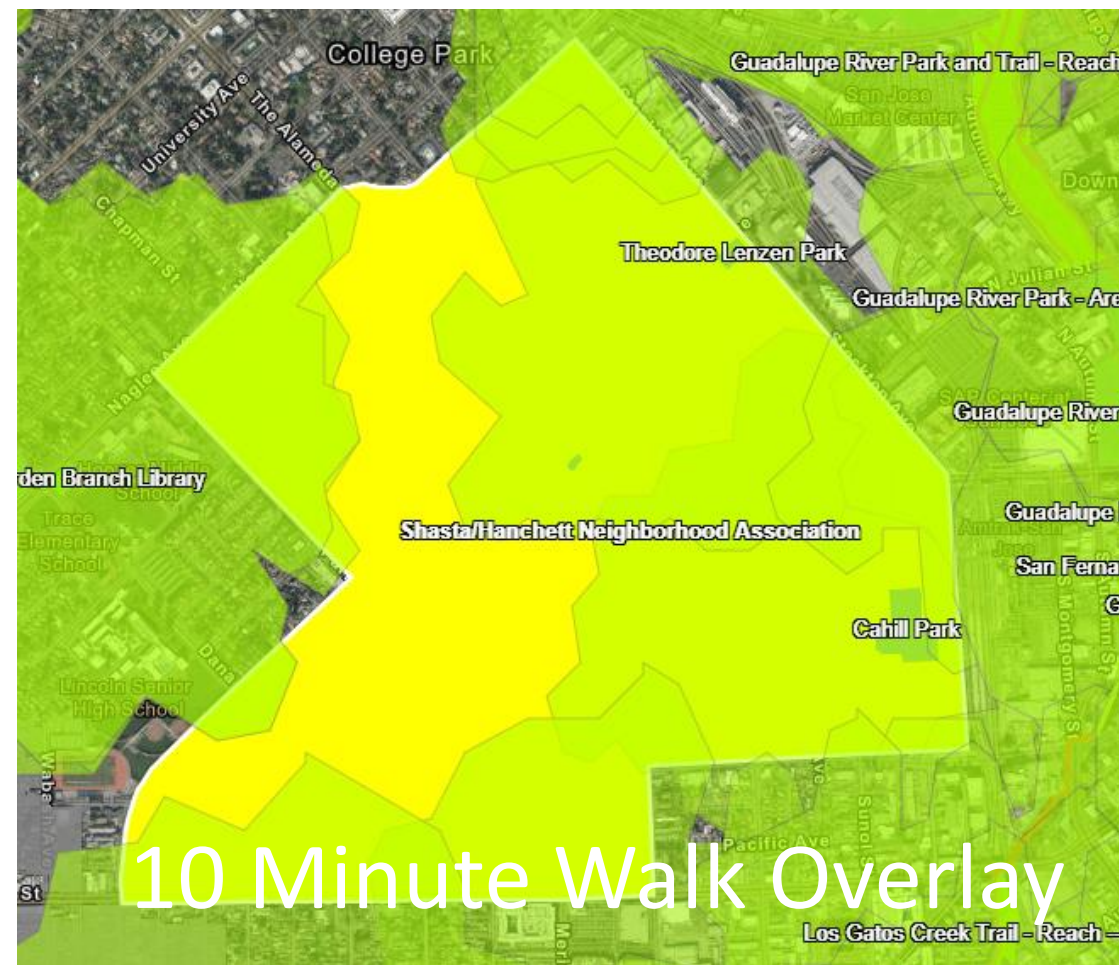
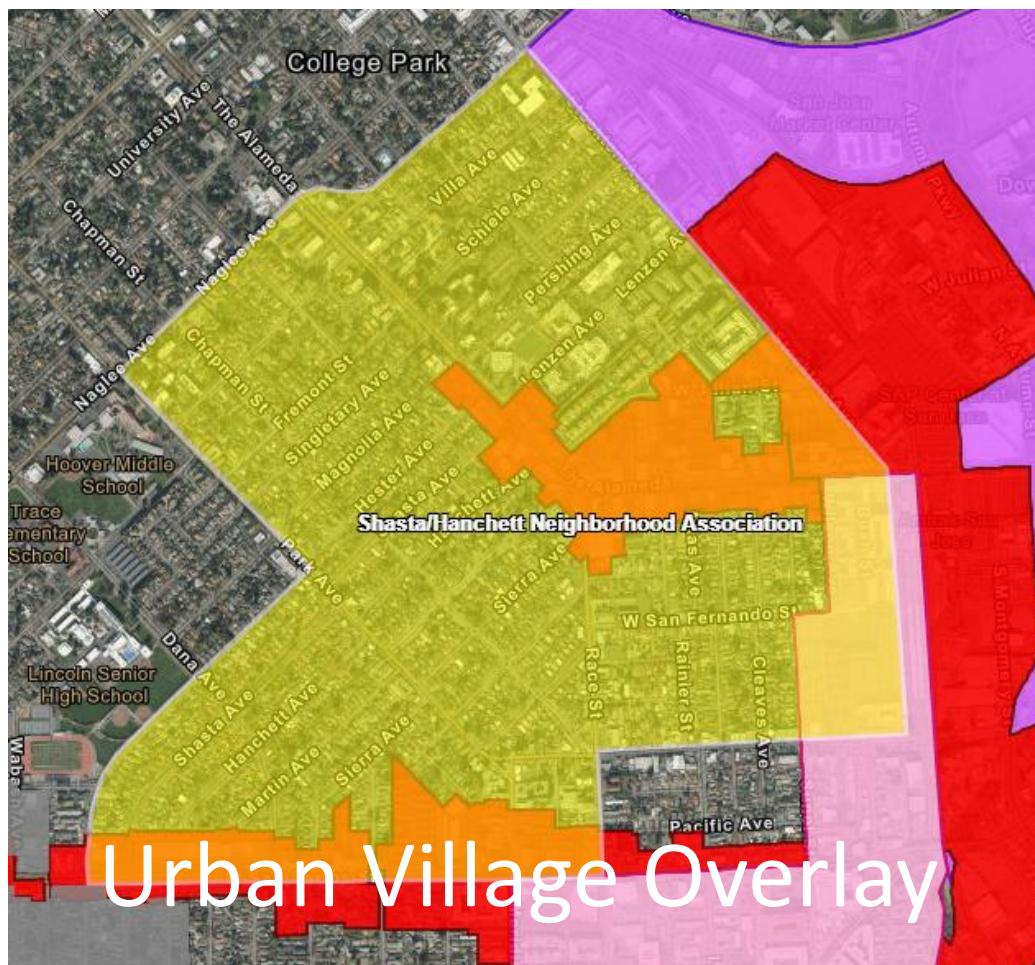


# Shasta Hanchett Population Density





# Shasta Hanchett – The Future

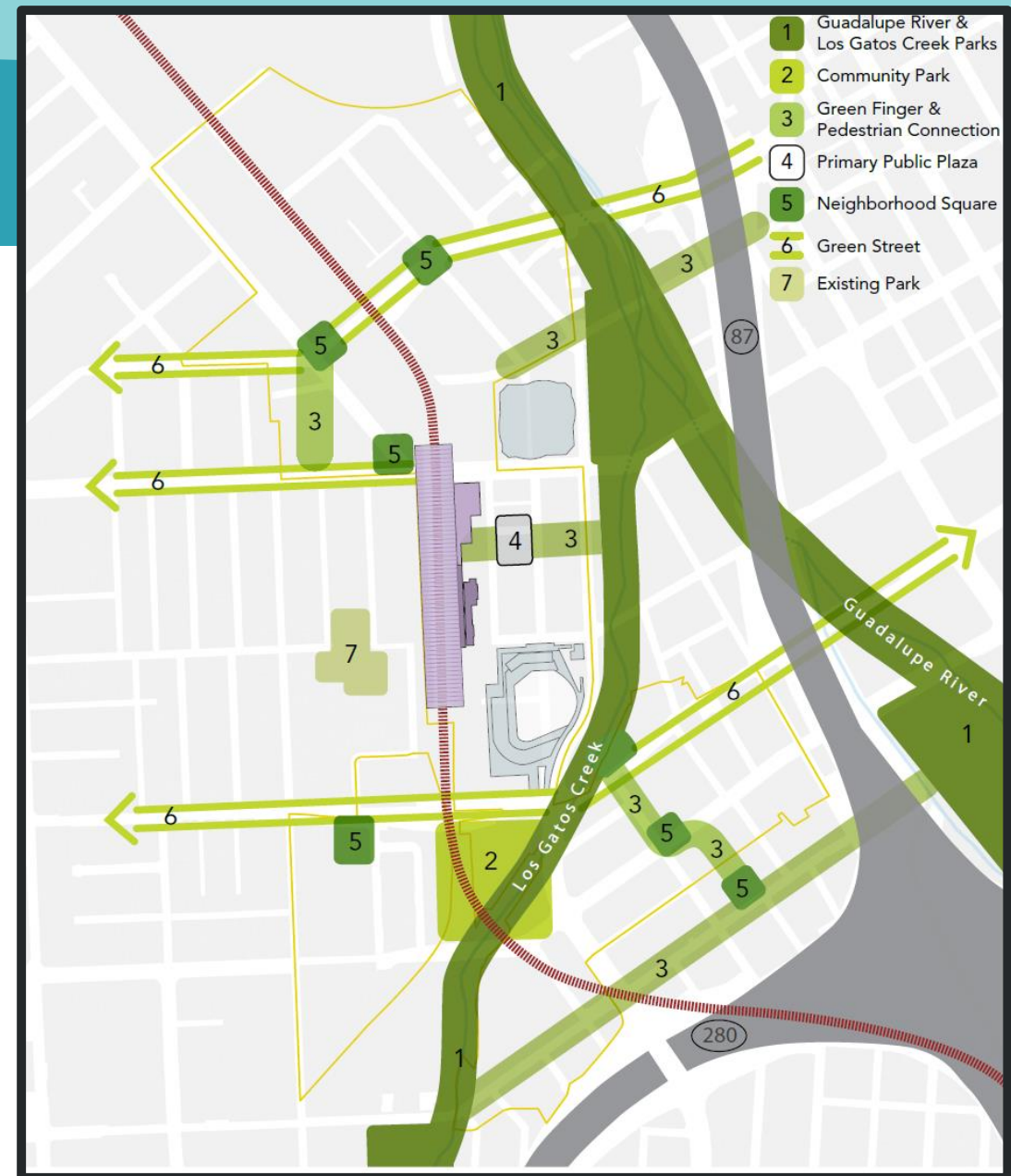


# Midtown Specific Plan - Goals

- Three Major Parks – Cahill, Auzerais, Fire Training Station
- Complete Los Gatos Creek Trail
- Provide Community Facilities – Community Center, Senior Center, etc.

# Diridon Area Station Plan - 2014

- Los Gatos Creek Trail and Guadalupe River Trail as green spine (#1 on figure to left)
- Former Fire Training Station as multi-acre park (#2 on figure to left)
- Civic Plaza East of Diridon Station (#4 on figure to left)
- Series of Neighborhood Squares (#5's on figure to left)
- Interconnections provided via walkways





# Projecting the Need for Parks and Recreation Facilities

- Department Parkland Goals
  - Three acres of open space per 1,000 new residents (refer to SJMC 14.26 and 19.38 and Envision 2040)
  - 10 minute walk
- Assumptions for planning purposes
  - 75% high-rise, 25% mid-rise
  - No credits included in assumptions (i.e. affordable housing or private recreation)

Based on the Preliminary Capacity Analysis for the DSAP Amendments:

New Units	12,000
Total Projected Population (Per Parkland Fee Schedule as Defined in City of San Jose Council Resolution 78474)	Up to 20,610 New Residents
Parkland Goal	62 acres or Equivalent Recreation Amenities

# Projecting the Need for Parks and Recreation Facilities

- PRNS Priorities for the Diridon Station Area
  - Completing the Los Gatos Creek Trail as Paved Off-Road Corridor
  - Providing community programming spaces
  - Creating new parks and open space
    - Enhancing connectivity through small, interconnected spaces
  - Maintaining and activating trails and parks

## ACTIVATESJ



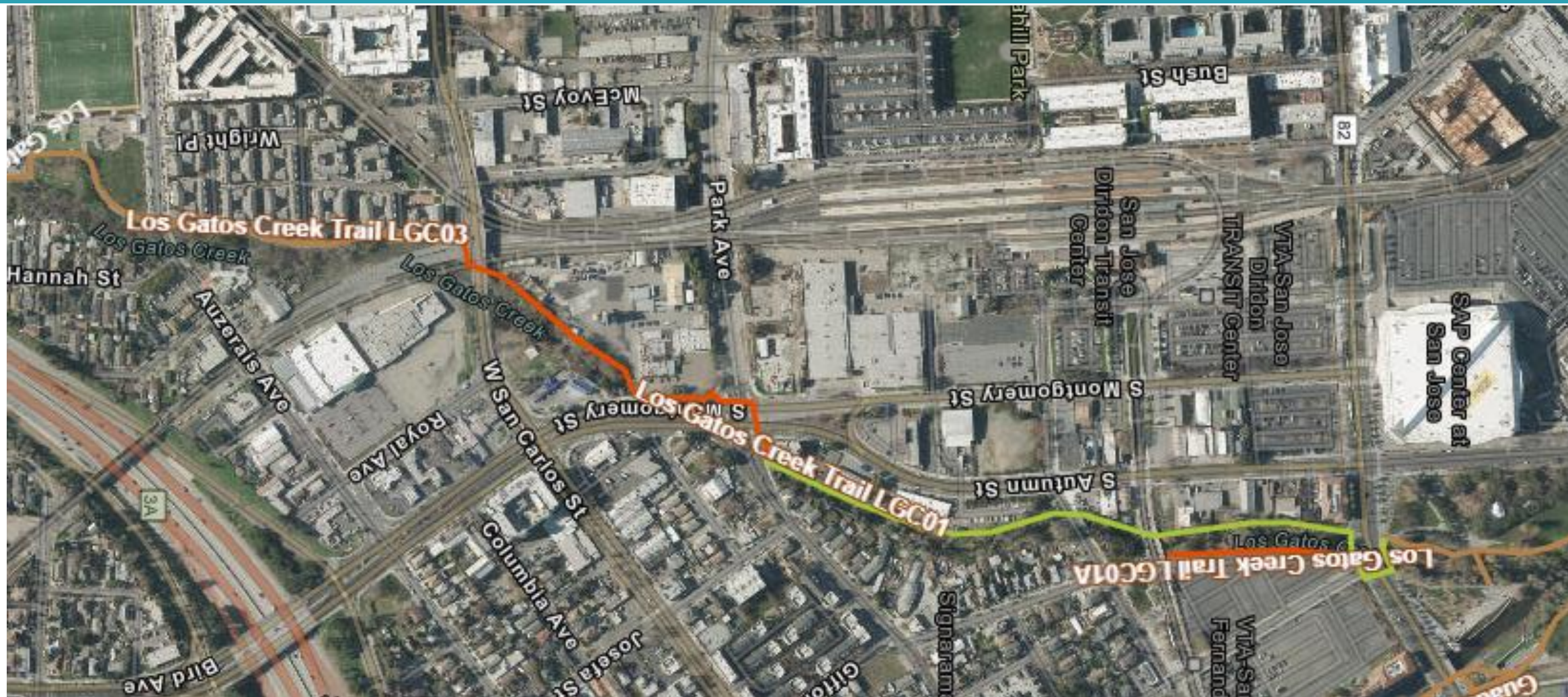
Stewardship, Nature, Equity and Access, Identity, and Public Life guide decisions and priorities

# Proposed DSAP Amendment Open Space - 2020





# Los Gatos Creek Trail





# Community Center

