

**From:** [Zenk, Jessica](#)  
**To:** [Downtown West Project](#)  
**Subject:** FW: DEIR for the San Jose Downtown West Mixed Use Plan (GOOGLE PROJECT)  
**Date:** Saturday, October 17, 2020 8:53:04 AM  
**Attachments:** [image001.png](#)  
[image002.png](#)  
[image003.png](#)

---

---

**From:** Lu, Stacey  
**Sent:** Friday, October 16, 2020 12:29 PM  
**To:** felix.ko@cpuc.ca.gov; Petito, Joseph (FRA) <joseph.petito@dot.gov>; Peggy J. Ygbuhay <pygbuhay@up.com>  
**Cc:** Aoun, Alisar <Alisar.Aoun@sanjoseca.gov>; Zenk, Jessica <Jessica.Zenk@sanjoseca.gov>; Lapustea, Florin <Florin.Lapustea@sanjoseca.gov>  
**Subject:** DEIR for the San Jose Downtown West Mixed Use Plan (GOOGLE PROJECT)

Hello all,

The City of San Jose has released the Draft Environmental Impact Report (DEIR) for the Google Project and is collecting public comments. Please see link below to DEIR.

The project location map is shown below. The area of interest to the group is the proposed office development in the Northern Zone by Montgomery St at-grade crossing (DOT Crossing No 750151J or RR PM 17.464).

**Link to the DEIR:** <https://www.sanjoseca.gov/your-government/department-directory/planning-building-code-enforcement/planning-division/environmental-planning/environmental-review/active-eirs/downtown-west-mixed-use-plan>

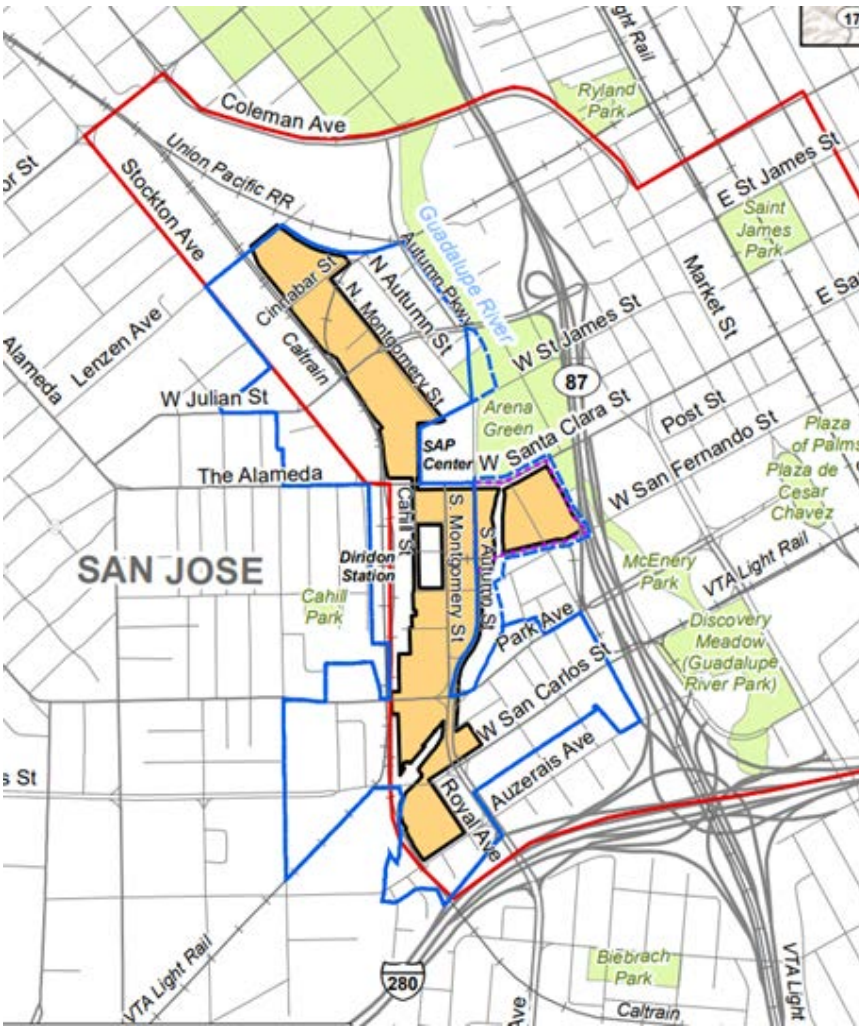
### [Downtown West Mixed-Use Plan \(Google Project\) | City of San Jose](#)

GP19-009, PDC19-039, and PD19-029. General Plan Amendment, Planned Development Rezoning, and Planned Development Permit for the development of up to 5,900 residential units; up to 7,300,000 gross square feet (GSF) of office space; up to 500,000 GSF of active uses such as retail, cultural, arts, etc.; up to 300 hotel rooms; up to 800 rooms of limited-term corporate accommodations; up to two ...

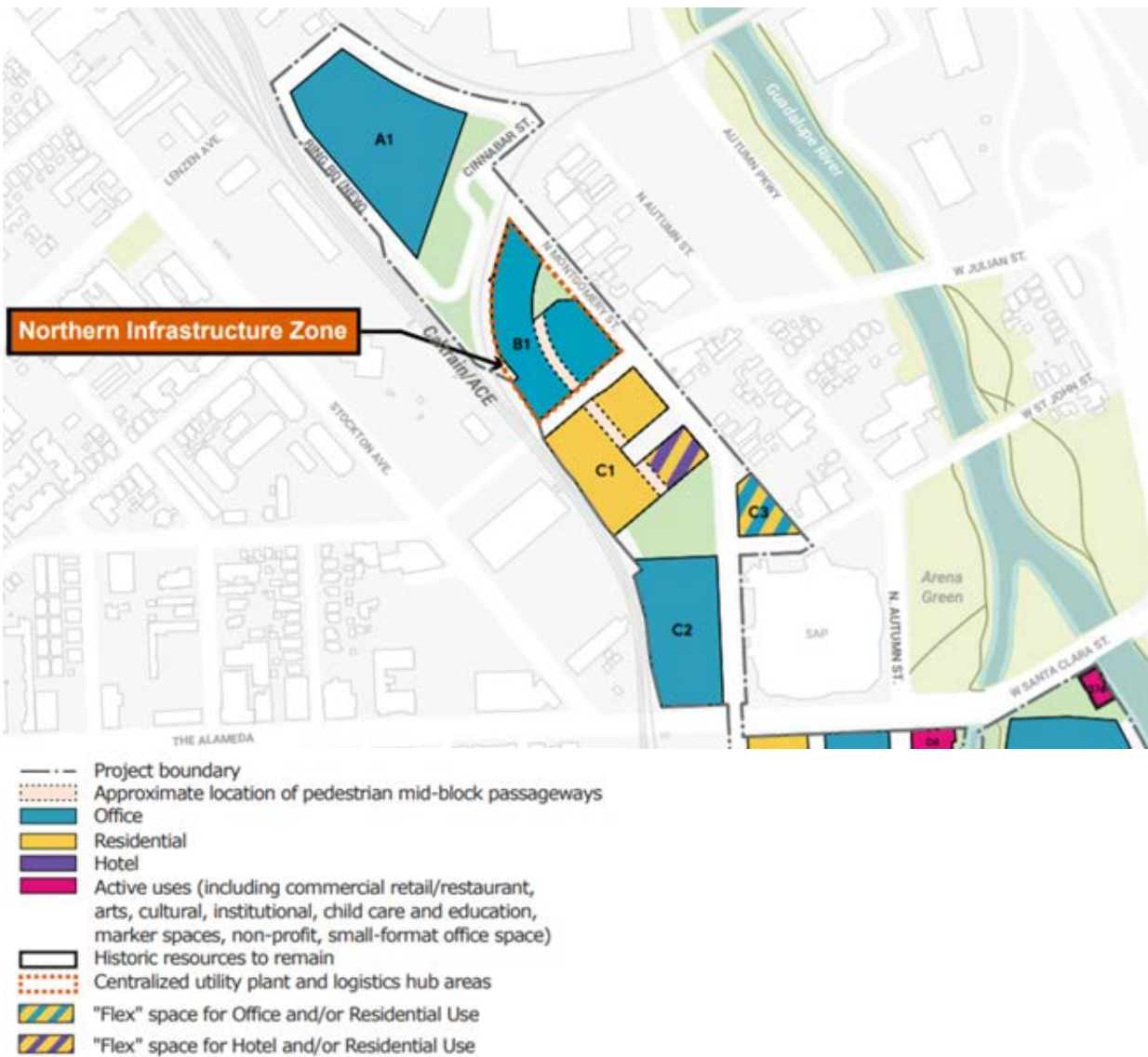
[www.sanjoseca.gov](http://www.sanjoseca.gov)

**Public Review Period: 10/7/20 to 11/23/20**

**Project Location Map:**



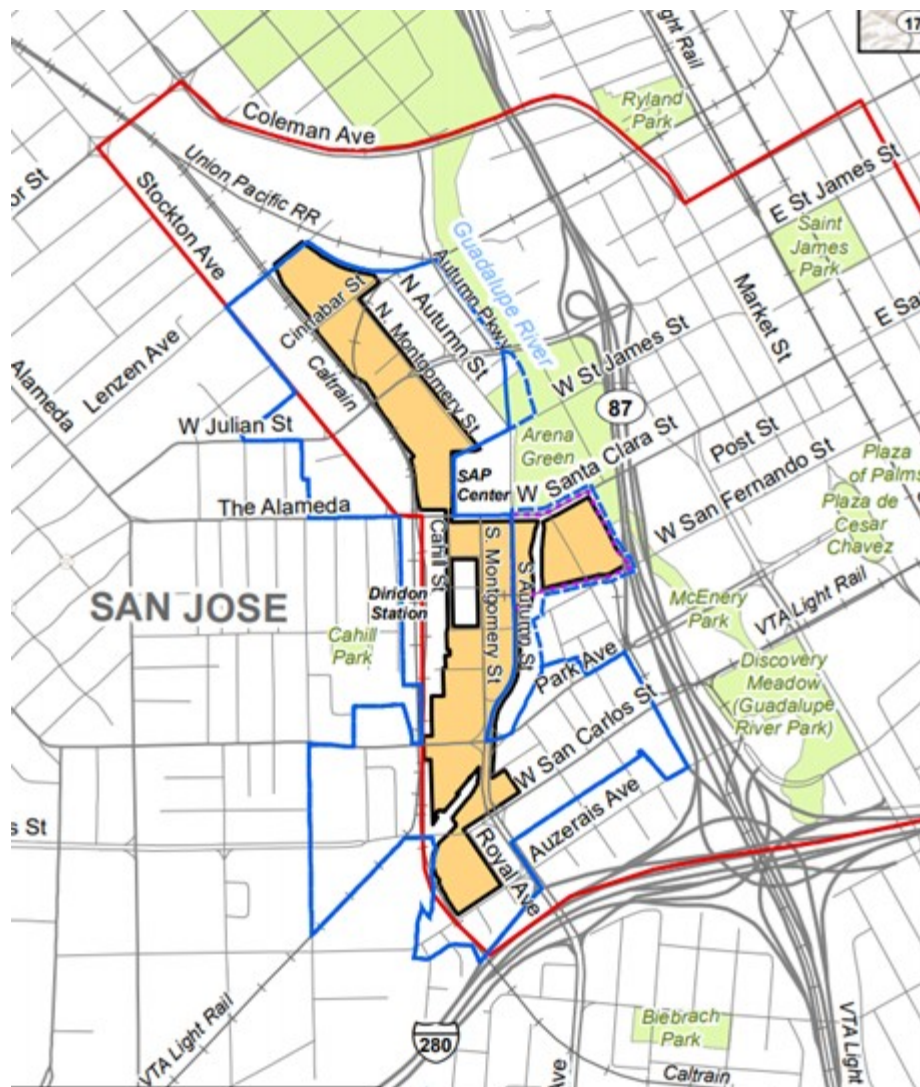
**Northern Zone:**



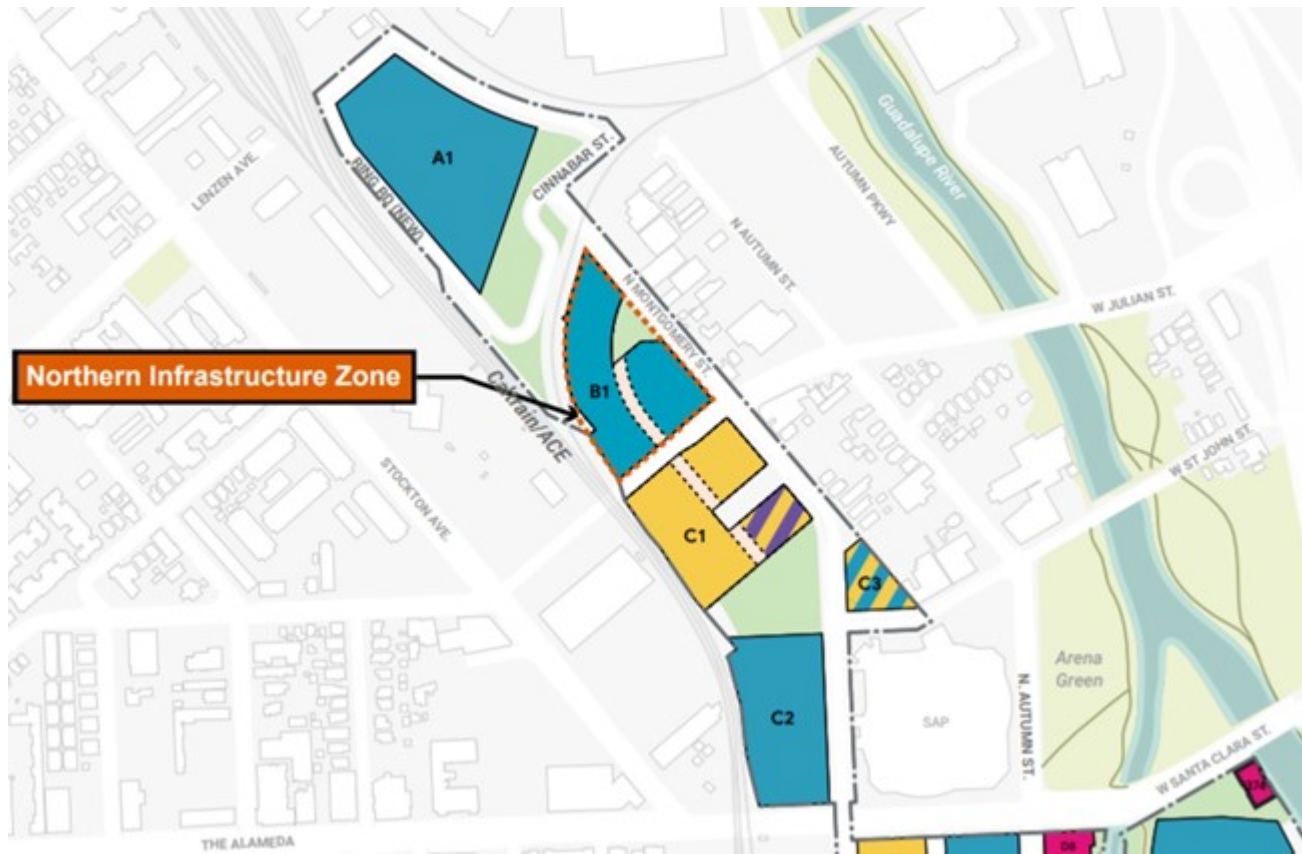
Thank you


Stacey Lu

City of San José | Department of Transportation  
200 E. Santa Clara St., 8th Floor, San José CA 95113







-  Project boundary
-  Approximate location of pedestrian mid-block passageways
-  Office
-  Residential
-  Hotel
-  Active uses (including commercial retail/restaurant, arts, cultural, institutional, child care and education, marker spaces, non-profit, small-format office space)
-  Historic resources to remain
-  Centralized utility plant and logistics hub areas
-  "Flex" space for Office and/or Residential Use
-  "Flex" space for Hotel and/or Residential Use