

- Overview
- Interactive Map
- Regional Information
- Impact
- ShakeMap
- Technical
- Origin

Download Event KML

- Earthquakes
- Hazards
- Data & Products
- Learn
- Monitoring
- Research

Search...

SEARCH

M 6.4 Scenario Earthquake – Calaveras Central

2013-10-10 12:00:00 (UTC) | 37.436°N 121.798°W | 6.6 km depth

This event is a scenario (it did not occur) and should only be used for planning purposes.
[More information about scenarios](#)

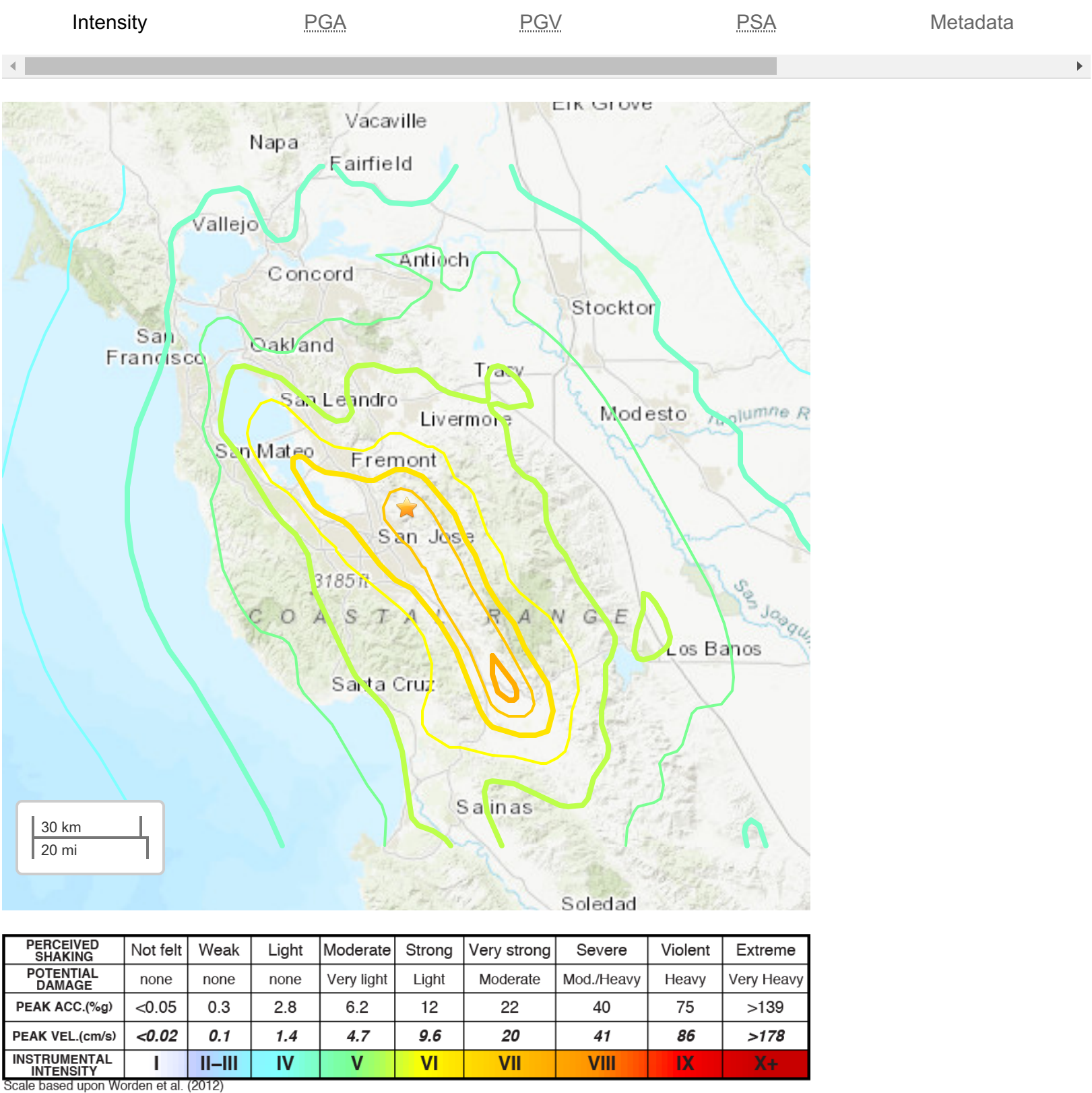
ShakeMap

[View all shakemap products \(1 total\)](#)

Contributed by [US¹](#) last updated 2016-06-22 18:13:10 (UTC)

✔ The data below are the most preferred data available

Version 4



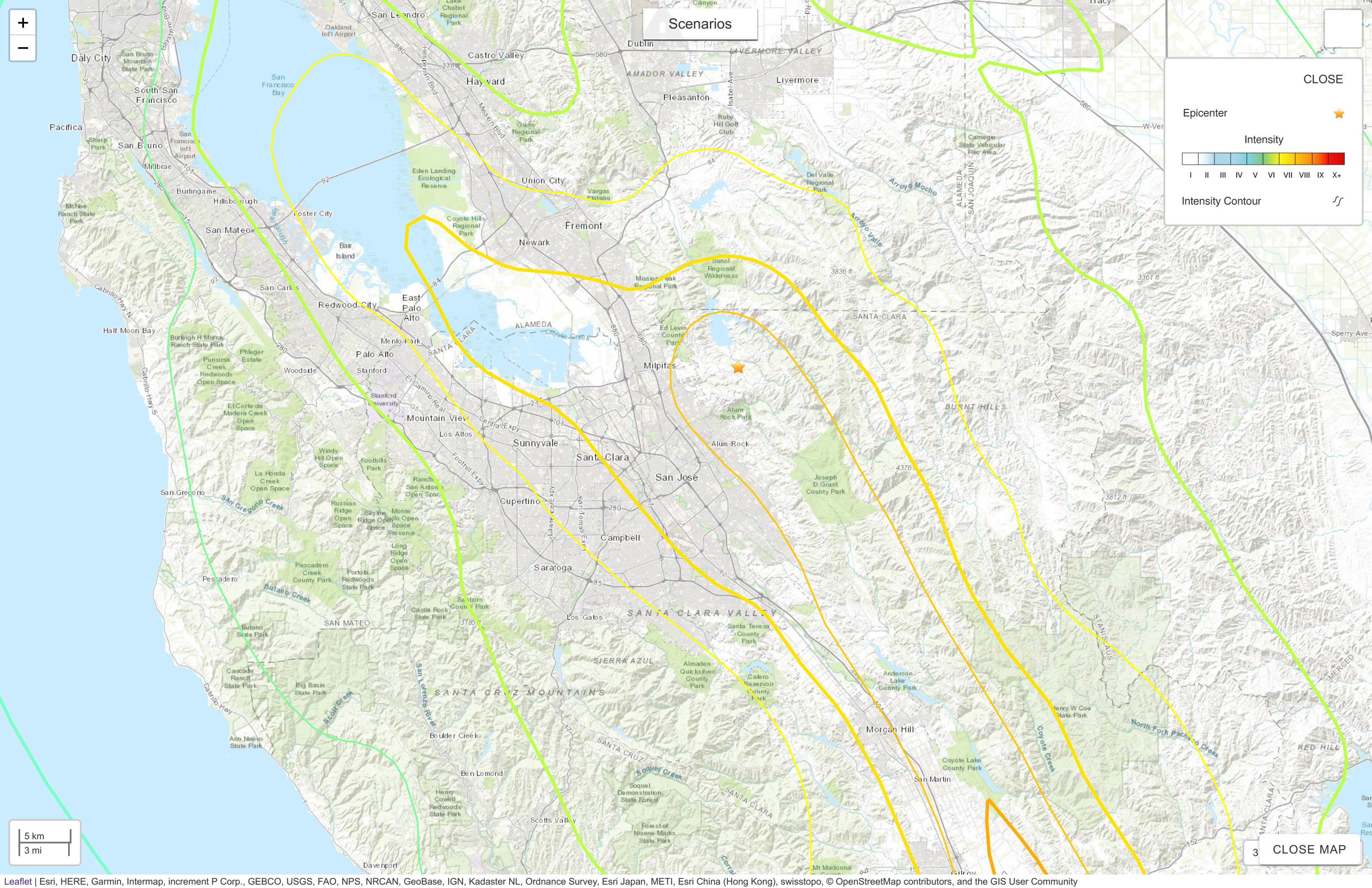
Downloads

For More Information

- [Overview](#)
- [Impact Summary](#)
- [Shakemap Manual](#)

Contributors

- [USGS National Earthquake Information Center, PDE](#)



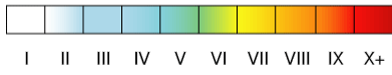
Scenarios

CLOSE

Epicenter



Intensity



Intensity Contour



5 km

3 mi

3

CLOSE MAP