



Transit Priority Areas (2017)

Last updated 9 months ago | 89 Records

Q+

Overview

Data

API Explorer

Esri, HERE, NPS Powered by Esri

7/3/2019 Feature Layer Custom License

Download ▾

APIs ▾

This dataset contains Transit Priority Areas in the nine-county San Francisco Bay Region as defined in the [California Public Resources Code, Section 21099](#):




Within 1/2 mile of a **Maior Transit stoo** . defined as anv of the followina:

[More ▾](#)

Attributes

Chart • Map Visualization

--	--	--	--

 <p>Number</p>	 <p>Shape_Area Number</p>	 <p>Shape_Length Number</p>	<p>SHOW MORE 1 Attribute</p>
---	--	--	---

About

[MTC Open Data Layer Library](#)

Shared By: [orgData](#)

Data Source: [services3.arcgis.com](#)

[View Metadata](#)

[Create Webmap](#)

[Create a Story Map](#)

Related Data

Data

Priority Development Area-Transit Priority Area Overlay (2017)

Metropolitan Transportation Commission | [orgData](#)

Type: Feature Layer

Last Updated: October 4, 2018

Rows: 1,701

Map

Priority Development Area-Transit Priority Area Overlay (2017)

Metropolitan Transportation Commission | [orgData](#)

Type: Web Map

Uploaded: October 4, 2018

Tags: mtc, metropolitan transportation commission, abag, association of bay area governmen...

Data

Transit Priority Project Eligible Areas (2017)



Metropolitan Transportation Commission | orgData

Type: Feature Layer

Last Updated: October 4, 2018

Rows: 789



Data

Transit Priority Areas (2014)

Metropolitan Transportation Commission | orgData

Type: Feature Layer

Last Updated: October 8, 2018

Rows: 81

About

[MTC GIS](#) [Metropolitan Transportation Commission](#)

© 2016 Metropolitan Transportation Commission

[FAQ](#) | [Contact Us](#)

Metropolitan Transportation Commission

375 Beale St, Suite 800, San Francisco, California 94105

Phone: (415) 778-6700